



STATE OF MINNESOTA  
MUNICIPAL COMMISSION

610 Capitol Square Building  
10th & Cedar Streets  
St. Paul, Minnesota 55101

Sept. 23, 1968

Wilbur L. Goyer  
Village Attorney  
Mahtomedi, Minnesota 55115

Re: Docket Number *A-1389* Ordinance Number 192  
*A-1390*

Dear Sir:

The Minnesota Municipal Commission acknowledges receipt and filing of the above Ordinance and filing fee in accordance with Minn. Stat. 414.03, Subd. 2 as amended, and the Rules of Procedure.

Please refer to the above docket and ordinance numbers in any future reference to this annexation.

Very truly yours,

MUNICIPAL COMMISSION

*Irving R. Keldsen*  
Irving R. Keldsen  
Secretary

IRK/pdl


c.c. Secretary of State  
County Auditor  
Township  
Attorney  
Municipality

#20141

STATE OF MINNESOTA )  
 )  
COUNTY OF WASHINGTON )  
 )  
VILLAGE OF MAHTOMEDI )

I, Vincent E. Klein, the duly appointed, qualified and acting Clerk of the Village of Mahtomedi, Minnesota, do hereby certify that I have compared the hereto attached copy of Ordinance No. 192 of said Village of Mahtomedi, relating to the annexing of land to said Village, with the original thereof on file and of record in my office, and that said copy is a true and correct copy of said original.

IN WITNESS WHEREOF, I have hereunto set my hand and the seal of said Village of Mahtomedi this 20th day of August 1968.

  
\_\_\_\_\_  
Village Clerk

ORDINANCE NO. 192

An Ordinance annexing a part of the Southwest quarter (SW 1/4) of the Northwest quarter (NW 1/4) of the Northeast quarter (NE 1/4) of Section Twenty-nine (29), Township Thirty (30) North, Range Twenty-one (21) West, and Lot Two (2), Block One (1), East Shore Heights, in Washington County, to the Village of Mahtomedi, Minnesota.

THE VILLAGE COUNCIL OF THE VILLAGE OF MAHTOMEDI DO ORDAIN AS FOLLOWS:

Section 1. That pursuant to those certain petitions signed by all of the owners of the lands hereinafter described in Washington County, Minnesota, containing less than two hundred acres, abutting on the Easterly border of the Village of Mahtomedi, requesting the annexation of said lands to said Village, said petitions having been duly filed with the Clerk of said Village, and it appearing that such annexation will be to the best interests of the Village and of the territories affected, the Village boundaries of the Village of Mahtomedi are hereby extended to include said lands described as follows:

All that part of the Southwest quarter (SW 1/4) of the Northwest quarter (NW 1/4) of the Northeast quarter (NE 1/4) of Section Twenty-nine (29), Township Thirty (30) North, Range Twenty-one (21) West, described as follows:

The South 126 feet lying East of a line that is parallel to, and 448.0 feet Easterly from, the Westerly line of said SW 1/4, NW 1/4, NE 1/4, Section 29, Township 30 North, Range 21 West;

and

Commencing at the Southeast corner of Lot 2, Block 1, East Shore Heights, thence running Northerly along the East line of said Lot 2, a distance of 340 feet to a point on the center line of Juniper Street; thence running Westerly along the center line of Juniper Street a distance of 111.69 feet to a point; thence running Southerly along the West line of said Lot 2 projected and the West line of said Lot 2 a distance of 340 feet to the Southwest corner of said Lot 2; thence running Easterly along the South line of Lot 2 to the point of beginning, together with the North half of Ivy Street adjoining the South line of the above described property.

and that said described properties are hereby made a part of the Village of Mantomedi as effectually as if the same had originally been a part of said Village.


#20141  
STATE OF MINNESOTA  
DEPARTMENT OF STATE  
FILED  
SEP 30 1968

*James L. Johnson*  
Secretary of State


Section 2. This Ordinance shall take effect and be in force upon the filing of a certified copy thereof with the county Auditor of Washington County, the Secretary of State of the State of Minnesota, and with the Minnesota Municipal Commission, and from and after its publication.


Adopted: August 20, 1968

Approved: August 20, 1968

  
\_\_\_\_\_  
Mayor

Attest:

  
\_\_\_\_\_  
Village Clerk

#20141  
STATE OF MINNESOTA  
DEPARTMENT OF STATE  
FILED  
SEP 30 1968  
  
Secretary of State