



Phone: 221-2428

STATE OF MINNESOTA
MUNICIPAL COMMISSION

610 Capitol Square Building
10th & Cedar Streets
St. Paul, Minnesota 55101

August 12, 1968

Mr. Vincent E. Klein, Clerk
Village Hall
118 Hickory St.
Mahtomedi 15, Minnesota

Re: Docket Number A-1236 Ordinance Number 189

Dear Sir:


The Minnesota Municipal Commission acknowledges receipt of your above Ordinance and filing fee in accordance with Minn. Stat. 414.03, Subd. 2 as amended, and the Rules of Procedure.

The Municipal Commission finds that all the requirements of M.S. 414.03, Subd. 2 as amended, have been met and accepted the annexation for filing on August 12, 1968 subject to your filing of the ordinance with the Secretary of State and the affected county auditor.

Please refer to the above docket and ordinance numbers in any future reference to this annexation.

Very truly yours,

MUNICIPAL COMMISSION


Irving R. Keldsen
Secretary

IRK/pdl


cc: Secretary of State
County Auditor
Township
Attorney
Municipality

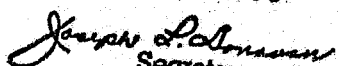
#20066

STATE OF MINNESOTA)
COUNTY OF WASHINGTON)
VILLAGE OF MAHTOMEDI)

I, Vincent E. Klein, the duly appointed, qualified and acting Clerk of the Village of Mahtomedi, Minnesota, do hereby certify that I have compared the hereto attached copy of Ordinance No. 189 of said Village of Mahtomedi, relating to the annexing of land to said Village, with the original thereof on file and of record in my office, and that said copy is a true and correct copy of said original.

IN WITNESS WHEREOF, I have hereunto set my hand and the seal of said Village of Mahtomedi this 12th day of December 1967.


Village Clerk

*20066
STATE OF MINNESOTA
DEPARTMENT OF STATE
FILED
AUG 26 1968

Secretary of State

ORDINANCE NO. 189

An Ordinance annexing a part of the East half (E 1/2) of the Southeast quarter (SE 1/4) of Section Twenty (20), Township Thirty (30) North, Range Twenty-one (21) West; a part of Block Fourteen (14) of Lakeview; Lot One (1) in Block Ten (10) of Lakeview; Lot Twelve (12) of Hanson's Addition to the Town of East Shore; in Washington County, to the Village of Mahtomedi, Minnesota.

THE VILLAGE COUNCIL OF THE VILLAGE OF MAHTOMEDI DO ORDAIN AS FOLLOWS:

Section 1. That pursuant to those certain petitions signed by all of the owners of the lands hereinafter described in Washington County, Minnesota, containing less than two hundred acres, abutting on the Easterly border of the Village of Mahtomedi, requesting the annexation of said lands to said Village, said petitions having been duly filed with the Clerk of said Village, and it appearing that such annexation will be to the best interests of the Village and of the territories affected, the Village boundaries of the Village of Mahtomedi are hereby extended to include said lands described as follows:

All that part of the East half (E 1/2) of the Southeast quarter (SE 1/4) of Section 20, Township 30 North, Range 21 West, described as follows:

Commencing at the Northeast corner of Lot 4, East Shore Garden Lots, thence running easterly on the extended north line of said Lot 4 to the east line of Section 20, Township 30 North, Range 21 West, thence southerly along the east line thereof 135 feet, thence westerly on a line parallel to the south line of said Section 20 to a point on the east line of Lot 4 which point is 135 feet south of the point of beginning, thence northerly along the east line of said Lot 4 to the point of beginning, excepting therefrom the west 225 feet thereof;

and

Commencing at the southeast corner of Block 14, Lakeview, thence running westerly on the south line of said Block 14 a distance of 214.41 feet to a point, thence running northerly on a line parallel with the east line of said Block 14, a distance of 320 feet to the center line of Hickory Street, thence running easterly along the center line of Hickory Street and parallel with the north line of said Block 14 a distance of 214.41 feet to a point, thence southerly a distance of 320 feet to the southeast corner of Block 14, Lakeview, the point of beginning;

and

Commencing at the southwest corner of Lot 1, Block 10, Lakeview, thence northerly along the West line of said Lot 1 a distance of 175 feet to a point on the center line of Hickory Street, thence easterly along the center line of Hickory Street and parallel with the north line of said Lot 1 a distance of 80 feet to a point on the center line of Warner Road, thence southerly along the center line of Warner Road and parallel to the east line of said Lot 1 a distance of 175 feet to a point on the center line of Warner Road, thence westerly along the south line of said Lot 1 a distance of 80 feet to the southwest corner of Lot 1, the point of beginning;

and

Commencing at the northwest corner of Lot 12, Hanson's Addition to the Town of East Shore, thence northerly along the west line of said Lot 12 projected a distance of 15 feet to the center line of Iris Street (formerly Woodland Street); thence easterly along the center line of Iris Street a distance of 125 feet to a point on the east line of said Lot 12 projected (said point being 15 feet north of the northeast corner of said Lot 12); thence southerly along the east line of said Lot 12 and the projected east line of said Lot 12, a distance of 335.99 feet to a point on the center line of Hickory Street (said point being 30 feet south of the southeast corner of said Lot 12); thence westerly along the center line of Hickory Street and parallel with the south line of said Lot 12, a distance of 125 feet to a point on the center line of Hickory Street (said point being 30 feet south of the southwest corner of said Lot 12); thence northerly along the projected west line and the west line of said Lot 12, a distance of 325.91 feet to the northwest corner of said Lot 12, Hanson's Addition to the Town of East Shore, the point of beginning.

and that said described territories are hereby made a part of the Village of Mahtomedi as effectually as if the same had originally been a part of said Village.

Section 2. This Ordinance shall take effect and be in force upon the filing of a certified copy thereof with the county Auditor of Washington County, the Secretary of State of the State of Minnesota, and with the Minnesota Municipal Commission, and from and after its publication.

Adopted: December 12, 1967

Approved: December 12, 1967

Attest:

Henry V. Patzke
Mayor

Vincent E. Klein
Village Clerk

#20066
STATE OF MINNESOTA
DEPARTMENT OF STATE
FILED

AUG 26 1968

Joseph L. Solomon
Secretary of State