

Minnesota Municipal Commission
459 Rice Street
St. Paul, Minnesota 55103

Ms. Doris Kutz
Deputy City Clerk
City Hall
Stillwater, Minnesota 55082

Re: Stillwater Annexation A-1273
Ord. No. 422

Dear Mr. Kutz:


The Municipal Commission acknowledges receipt of your Ord. 422 and filing fees in accordance with Minn. Stat. 414.03, Subd. 2, as amended and the Rules of Procedure to annex unincorporated property.

The Commission finds that all the requirements of the law have been met and accepted the annexation for filing on ~~APR 11~~ 1968

Please refer to the above docket number in any future reference to this annexation.

Sincerely,

MUNICIPAL COMMISSION


Irving R. Kaldsen
Secretary

cc: Secretary of State
County Auditor
Township Clerk
Attorney

#19832

AN ORDINANCE DETERMINING THE ANNEXATION OF CERTAIN LAND TO BE IN THE BEST INTERESTS OF THE CITY OF STILLWATER AND OF THE TERRITORY AFFECTED AND DECLARING THE SAME TO BE ANNEXED TO THE CITY.

Section 1. The following territory, consisting of platted land not exceeding two hundred (200) acres in all, abutting upon the City of Stillwater, Washington County, Minnesota, being so conditioned as property to be subject to municipal government and not included in any other municipality, upon petition of the owners of said land, and in the best interest of the City of Stillwater and of said territory, is hereby declared to be annexed to said City, to-wit:

All that part of the Northeast Quarter ($NE\frac{1}{4}$) of Section Thirty-two (32), Township Thirty (30) North, Range Twenty (20) West, described as follows:


Commencing at the Southwesterly corner of the Nelson tract, which is the present Southerly limit of the City of Stillwater along former Borup Street; thence North $89^{\circ}51'$ West along a Westerly extension of the Southerly limits of the Nelson tract, for 30 feet; thence South $0^{\circ}13'$ West for 53.1 feet; thence North $89^{\circ}51'$ West for 30 feet to the Westerly line of a 60 foot roadway; thence South $0^{\circ}13'$ West along said Westerly line of the 60 foot roadway, for 116.2 feet; thence South $22^{\circ}47'$ East along said westerly line of the 60 foot roadway, for 234.14 feet to the Southwesterly corner of said 60 foot wide roadway; thence at right angles, bearing of North $67^{\circ}13'$ East along the Southeasterly line of said 60 foot roadway, for 60 feet to the Easterly most corner of said roadway, the last above mentioned course being the Southerly limit of said 60 foot roadway; thence on a bearing of South $67^{\circ}38'$ East for 435.5 feet; thence North $63^{\circ}58'$ East for 65 feet, more or less, to an intersection with the city limit line as established in 1922; thence Northwesterly and Westerly along said city limit line to the point of beginning.

Section 2. The above described territory shall be incorporated in and become a part of the Second Ward (Second Precinct) of the City of Stillwater for the purposes of elections until otherwise designated by the City Council as provided by law.


Section 3. This ordinance shall be in full force and effect from and after its passage and publication, and the annexation provided for herein shall be deemed final upon filing a copy thereof with the Minnesota Municipal Commission, the Washington County Auditor, and the Secretary of State.

Passed: March 12, 1968.

Publish--March 18, 1968



Mayor.


Attest:


City Clerk. - Deputy

I, Doris Kutz, Deputy City Clerk of the City of Stillwater, Minnesota do hereby certify that the foregoing is a true and correct copy of an ordinance adopted by the Stillwater City Council on March 12, 1968.

19832
STATE OF MINNESOTA
DEPARTMENT OF STATE
FILED
APR 24 1968


Secretary of State


Doris Kutz
Deputy City Clerk