

Mr. T. W. Weeks, Clerk
City Hall
Winona, Minnesota

Re: Annexation A-1267 - Industrial Develop. Corp./City - Ord 223
Annexation A-1268 - Arfsten, Torkelson, et al - Ord. 222


Dear Mr. Weeks:

The Municipal Commission acknowledges receipt of Ordinances 222 and 223 and filing fees in accordance with Minn. Stat. 414.03, Subd. 2 as amended, and the Rules of Procedure of the Commission to annex unincorporated property.

We find that all the requirements of the law have been met and accepted the annexations for filing on APR 3 1968.

Please refer to the above docket numbers and Ordinance number in any future reference.

Cordially,


Irving R. Kaldsen
Secretary

cc: Secretary of State
County Auditor
Township
Attorneys

19783


IN THE MATTER OF THE PETITION OF CERTAIN FREEHOLDERS FOR ANNEXATION TO THE CITY OF WINDOM, COTTONWOOD COUNTY, MINNESOTA

STATE OF MINNESOTA)
) ss
COUNTY OF COTTONWOOD)


T.K. Gudmestad, being first duly sworn, deposes and says:

1. That on the 24th day of November, 1967, he filed in the office of Duane Arness, Town Clerk of the Town of Great Bend, Township 105, Range 36, Cottonwood County, Minnesota, a full, true and correct copy of the attached petition of certain freeholders for annexation to the City of Windom of part of the Southwest Quarter of Section 24, Township 105, Range 36, together with the certificate of T. N. Weeks, City Clerk of the City of Windom thereto attached.

2. That on the 24th day of November, 1967, he filed in the office of C. W. Langley, County Auditor of Cottonwood County, Minnesota, a full, true and correct copy of the attached petition of certain freeholders for annexation to the City of Windom of part of the Southwest Quarter of Section 24, Township 105, Range 36, together with the certificate of T. N. Weeks, City Clerk of the City of Windom thereto attached.



Subscribed and sworn to before me this 25th day of November, 1967.



Rose Liepold, Notary Public
Cottonwood County, Minnesota
My Comm. Exp. May 2, 1970

19783

STATE OF MINNESOTA
DEPARTMENT OF STATE

FILED

APR 8 - 1968


Secretary of State

ORDINANCE # 222

AN ORDINANCE EXTENDING THE CORPORATE LIMITS OF THE CITY OF WINDOM TO INCLUDE APPROXIMATELY 5 ACRES OF LAND ABUTTING THE CITY.

WHEREAS, a petition dated October 24, 1967, requesting annexation of land hereinafter described was presented to the Council on November 21, 1967; and

WHEREAS, the quantity of land embraced within the area described in the petition and bounded as described is 5 acres of land, no part of which is included within or abuts upon the boundary of any incorporated city, village or borough; and

WHEREAS, the petition was signed by a majority of the property owners; and

WHEREAS, copies of the said petition have been duly filed with the Minnesota Municipal Commission, the town board of Great Bend Township and the County Board of Cottonwood County, being the town and county in which all of the land proposed to be annexed is located on November 24, 1967 and more than 30 days, have elapsed and written objection to the annexation have not been submitted to the city by the town board or the County Board and; whereas, a hearing was duly held by the City Council of Windom on the proposed annexation on February 6, 1968 after 30 days posted notice.

WHEREAS, the land described in the petition abuts upon the city limits at the Northerly boundary thereof;

BE IT ORDAINED BY THE CITY OF WINDOM, MINNESOTA AS FOLLOWS:

SECTION 1: The City Council hereby determines (1) that the annexation will be to the best interest of the city and of the territory affected; (2) that the territory described herein abuts upon the city limits and is urban in character; and (3) that none of the territory is now included within the limits of any other city, village or borough.

SECTION 2: The corporate limits of the city are hereby extended to include the platted and unplatted land hereinafter described and the same is hereby annexed to and included within the city as effectually as if it had originally been a part thereof.

SECTION 3: The description of the land located in the Township of Great Bend in Cottonwood County, Minnesota, which is hereby annexed is as follows to wit:

Lot 6, Billings Subdivision.

All that part of Lots 13, 14, 15 and 16 of Billings Subdivision No. 2 lying Southerly of the right-of-way of U.S. Highway No. 71.

All that part of the Southwest Quarter of Section 24, Township 105, Range 36 lying East of Lot 16, Billings Subdivision No. 2 and Southwesterly of U.S. Highway No. 71.

All the part of the Southwest Quarter of Section 24, Township 105, Range 36 lying Easterly of Lot 6 Billings Subdivision and Lot 1, Billings Subdivision No. 2 and Southwesterly of U.S. Highway No. 71.

Ordinance # 222 (cont.)

All of the right-of-way of that certain public highway running on and along the South line of Section 24, Township 105, Range 36, known as 19th Street in the City of Windom, Minnesota, from its intersection with U.S. Highway No. 71 running Westerly to its intersection with Fourth Avenue extended in the City of Windom.

The right-of-way of U.S. Highway No. 71 on both sides of the center line of said highway from its intersection with 19th Street in the City of Windom to its intersection with the East line of Lot 1,2,3, and 4 of Billings Subdivision No.2.

ADOPTED THIS 20th DAY OF FEBRUARY 1968.

C. H. Heggestad
Mayor

ATTEST: *T. N. Weeks*
Clerk-Treas.

1st Reading 2-6-68
2nd Reading 2-20-68

I, T.N. Weeks, City Clerk of the City of Windom, Minnesota do hereby certify that the above is a true and correct copy of an ordinance passed and adopted by the City Council of the City of Windom, on February 20, 1968, having its first reading on February 6, 1968, and the second reading on February 20, 1968, and published in the Cottonwood County Citizen on

T. N. Weeks
City Clerk

#19783
STATE OF MINNESOTA
DEPARTMENT OF STATE
FILED
APR 2 - 1968

James A. Holmquist
Secretary of State

19783