

Minnesota Municipal Commission  
459 Rice Street  
St. Paul, Minnesota 55103

March 11, 1968

Mr. Harvey F. Snyder, Clerk  
Village Hall  
Farmington, Minnesota

Re: Farmington Annexation A-1266


Dear Mr. Snyder:

The Municipal Commission acknowledges receipt of Ord. No. 163 and filing fee in accordance with Minn. Stat. 414.03, Subd. 2 as amended, and the Rules of Procedure to annex unincorporated property.

The Commission finds that all the requirements of the law have been met and accepted the annexation for filing on MAR 11 1968

Please refer to the above docket number in any future reference to this annexation.

Cordially,

  
Irving R. Kaldsen  
Secretary

IRK/pdl

cc: Secretary of State  
Township  
County  
Attorney

19707

ORDINANCE NO. 163

ORDINANCE DECLARING CERTAIN LAND IN CASTLE  
ROCK TOWNSHIP ANNEXED TO THE VILLAGE OF FARMINGTON

The Village Council of the Village of Farmington do  
ordain as follows:

Section 1.

That all of the owners of all of the land hereinafter  
described have petitioned the Village Council of the Village of  
Farmington to have said land included within the Village of Farmington.

Section 2.

That said land does not exceed 200 acres in area, is  
territory abutting on the Village of Farmington, is not included  
in any other village or in any city or borough, and is so condi-  
tioned as properly to be subjected to the government of the Village  
of Farmington.

Section 3.

That it is hereby determined that the annexation of said  
land to the Village of Farmington will be, and is, to the best  
interests of the Village of Farmington and of the territory affected.

Section 4.


That there is hereby annexed to the Village of Farmington  
all the land lying and being in the County of Dakota and State of  
Minnesota, described as follows, to-wit:

The West 1113.91 feet of the South one-half (S $\frac{1}{2}$ ) of the  
Northwest one-quarter (NW $\frac{1}{4}$ ) of Section Five (5), Township  
One Hundred Thirteen (113), Range Nineteen (19), except the  
South 643.5 feet and except the North 165.0 feet of the  
South 808.5 feet of the West 330.0 feet thereof, including  
fee title to abutting highways and subject to easement for  
State Highway No. 3, according to the Government Survey  
thereof, containing Fifteen (15) acres, more or less.

Section 5.

That said ordinance shall be in full force and effect from  
and after its passage and publication and the filing of certified copies  
with the Minnesota Municipal Commission, the County Auditor of Dakota  
County and the Secretary of State of the State of Minnesota, as required  
by law.

This Ordinance No. 163 was passed and approved the 25th day of  
January, 1968, at a special meeting of the Village Council.

  
President of the Village Council

WITNESSE:

  
Village Clerk

STATE OF MINNESOTA )  
                          ) SS.  
COUNTY OF DAKOTA )

#19707  
STATE OF MINNESOTA  
DEPARTMENT OF STATE  
FILED


MAR 13 1968

  
Secretary of State

I, HARVEY F. SNYDER, Village Clerk for the Village of Farmington

do hereby certify that the above is a complete and correct copy of Ordinance No. 163 entitled Ordinance Declaring Certain Land in Castle Rock Township Annexed to the Village of Farmington, said ordinance being permanently filed in the records of the Village of Farmington,

IN WITNESS WHEREOF, I have here unto set my hand and affixed my seal of the Village of Farmington, at Farmington, Minnesota this \_\_\_\_\_ day of February, 1968.

  
Harvey F. Snyder

19707