


CERTIFICATION


I, Dewey I. Sullivan, Clerk of the Village of Sartell, Minn., hereby certifies that I have compared the within copy of AMENDMENT OF ORDINANCE CHAPTER XV SECTION 150-D, SUBSECTION 2 with the Original thereof now on file in my office and that the within copy is a true and correct copy of the Original thereof on file in my office.

Dated at Sartell, Minnesota, this 5th day of September, 1967.

  
Village Clerk

Subscribed and sworn to before me this

5th day of September, 1967.

  
Louis J. Reed, Notary Public  
Benton County, Minnesota  
My Commission Expires 1-27-73

19366

Minnesota Municipal Commission  
459 Rice Street  
St. Paul, Minnesota 55103

Mr. Dewey I. Sullivan  
Village Clerk  
Sartell, Minnesota

Re: Annexation A-1175


Dear Mr. Sullivan:

The Municipal Commission acknowledges receipt  
of your Ordinance amending Ordinance Chapter XV,  
Section 150-D.

The Ordinance was officially filed by the Municipal  
Commission on OCT 18 1967.

Cordially,

MUNICIPAL COMMISSION

  
Irving R. Keldsen  
Secretary

IRK/pdl

cc: Secretary of State  
County Auditor

ORDINANCE AMENDING ORDINANCE CHAPTER XV SECTION 150-D

AN ORDINANCE AMENDING AN ORDINANCE EXTENDING THE CORPORATE LIMITS OF THE VILLAGE OF SARTELL TO INCLUDE CERTAIN UNINCORPORATED PLATTED AND UNPLATTED LANDS NOT EXCEEDING 200 ACRES IN AREA ABUTTING UPON THE VILLAGE LIMITS.

WHEREAS the Village Council of the Village of Sartell did adopt An Ordinance extending the Village Limits to include certain lands therein described on August 7th, 1967; and,

WHEREAS it now appears that the legal description of the platted property therein annexed was defective in that it included land not intended to be annexed;

THE COUNCIL OF THE VILLAGE OF SARTELL, MINNESOTA, ORDAINS AS FOLLOWS:

That Subsection 2, Territory Annexed of Chapter XV, Section 150-D of the Ordinance extending the Corporate Limits of the Village of Sartell to include certain unincorporated land both platted and unplatted land not exceeding 200 acres in area abutting upon the Village Limits be, and it hereby is, amended to read as follows:

Subsection 2. Territory Annexed. The corporate limits of the Village of Sartell are hereby extended to include the platted and unplatted lands described as follows and the same are hereby annexed to and included within the Village as effectually as if it had originally been a part thereof:

"A tract of land lying in and being a part of the East One-Half of Southwest Quarter (E 1/2 SW 1/4) of Section Twenty-One (21), Township One Hundred Twenty-Five (125) North, Range Twenty-Eight (28) West, as follows, to-wit: Beginning at a point on the East line of said Southwest Quarter (SW 1/4), 1242.81 feet South of the center of said Section 21, Township 125, Range 28; thence due West for 125 feet; thence running North 76 degrees 40 minutes West for 305 feet to point of beginning of the tract herein described; thence continuing North 76° 40' West for a distance of 130 feet; thence due South and parallel with the said East line of said Southwest Quarter of said Section 21, Township 125, Range 28 for a distance of 351 feet to the Northerly Bank of Watab River; thence Northeasterly along said Northerly Bank of said River to a point which is due South and 285 feet distant from the point of beginning; thence due North for a distance of 285 feet to the point of beginning and there terminating."

"Lot One (1) in Block One (1) in Oakhill Addition, Le Sauk Township, according to the plat and survey thereof now of record and on file in the Office of the Register of Deeds in and for Stearns County, Minnesota, said subdivision being a part of the East Half (E 1/2) of Southwest Quarter (SW 1/4) of Section 21, Township 125 North, Range 28 West, all in Stearns County, Minnesota, less the following described parcel, to-wit: Commencing at the Northwest Corner of said Lot 1; thence Easterly on North line a distance of 8 feet; thence Southerly to a point on Watab Creek which point is 31 feet Easterly of Southwest Corner thereof; thence Westerly 31 feet to Southwest corner of said Lot 1; thence Northerly on Westerly line of Lot 1 to point of beginning."

Adopted by unanimous vote of the Village Council of Sartell at a regular meeting held on the 5th day of September, 1967.

RIPLEY B. SARTELL  
Mayor of Sartell

ATTEST:

DEWEY I. SULLIVAN  
Village Clerk.

#19366  
STATE OF MINNESOTA  
DEPARTMENT OF STATE  
FILED  
OCT 23 1967

Joseph A. Johnson  
Secretary of State