

Minnesota Municipal Commission
459 Rice Street
St. Paul, Minnesota 55103

October 18, 1967

Mr. John C. Schmidt
City Attorney
La Sueur, Minnesota 56056

Re: La Sueur Annexation A-1195


Dear Mr. Schmidt:

The Municipal Commission acknowledges receipt of your Ordinance No. 282 and filing fee in accordance with Minnesota Statutes 414.03, Subd. 2 as amended, and the Rules of Procedure of the Commission to annex unincorporated property.

We find that all the requirements of the law have been met and accepted the annexation for filing on October 18, 1967.

Please refer to the above docket number in any future reference to this annexation.

Cordially,


Irving R. Kalden
Secretary

IRK/pel

cc: Secretary of State
County Auditor
Township Clerk
City Clerk

19364

ORDINANCE NO. 282

BEING AN ORDINANCE RELATING TO THE ANNEXATION OF CERTAIN LANDS AND PROPERTIES LYING AND BEING IN THE TOWNSHIP OF TYRONE, LE SUEUR COUNTY, MINNESOTA.

The Common Council of the City of Le Sueur do ordain:

SECTION I: That the following described real estate and real property, to-wit:


All of those lands lying between U. S. Highway #169 and Le Sueur County Road 28 in Section 30, Township 112 North of Range 25 West, Le Sueur County, Minnesota, said lands being more specifically described as follows: Commencing at the intersection of the West line of Section Thirty (30) Township One Hundred Twelve North (112N) of Range Twenty-five West (25W), Le Sueur County, Minnesota, and the North right-of-way line of Le Sueur County Road #28; proceeding thence North along the West line of said Section Thirty (30) to the South right-of-way line of U. S. Highway #169; proceeding thence Northeasterly along the Southerly right-of-way line of said U. S. Highway #169 to its intersection with the North line of said Section 30; proceeding thence East along the North line of said Section 30 to its intersection with the Northerly right-of-way line of Le Sueur County Road #28; proceeding thence Southwesterly along the Northerly right-of-way line of Le Sueur County Road #28 to the point of beginning, all of said lands lying and being in Section Thirty (30) Township One Hundred Twelve North (112N) of Range Twenty-five West (25W), Le Sueur County, Minnesota,


be and the same are hereby annexed to the City of Le Sueur pursuant to the provisions of Minnesota Statutes Annotated, Section 414.03, Sub-division 2.

SECTION II: All Ordinances and portions of Ordinances inconsistent herewith are hereby repealed.

SECTION III: This Ordinance shall be in force and take effect from and after its passage and publication, and after filing copies hereof with the Minnesota Municipal Commission, the Le Sueur County Auditor, and the Minnesota Secretary of State.

Passed and approved by the Common Council in and for the City of Le Sueur, Minnesota, this Fifth day of September, 1967.


M. M. Mootz
President of the Council and
Acting Mayor

ATTEST: 
Marcella McLaughlin, City Clerk

#19364
STATE OF MINNESOTA
DEPARTMENT OF STATE
FILED
OCT 23 1967


Secretary of State