

October 19, 1967

Mr. Ed Quant, Clerk  
Village Hall  
Long Prairie, Minnesota

Re: Annexation A-1182

Dear Mr. Quant:

The Municipal Commission acknowledges receipt of your ordinance annexation the Pentz property and filing fee in accordance with Minn. Stat. 414.03, Subd. 2 as amended, and the Rules of Procedure of the Municipal Commission to annex unincorporated property.

We find that all requirements of the law have been met and accepted the annexation for filing on October 18, 1967.

Please refer to above docket number in any future reference to this annexation.

Cordially,

MUNICIPAL COMMISSION

Irving R. Keldsen  
Secretary

IRK/pdl

cc: ✓ Secretary of State  
County Auditor  
Township  
Attorney

19358

AN ORDINANCE EXTENDING THE CORPORATE LIMITS OF THE VILLAGE  
OF LONG PRAIRIE TO INCLUDE CERTAIN UNINCORPORATED, UNPLATTED  
LAND ABUTTING UPON THE VILLAGE LIMITS.

WHEREAS, a certain petition, dated June 16, 1967, requesting  
annexation of the territory hereinafter described was duly presented to the  
Council on the 22nd day of June, 1967, and

WHEREAS, the quantity of land embraced with the area described  
in the petition and bounded as described is less than two hundred (200) acres  
of unplatted land, no part of which is included within the limits of an incor-  
porated city, village or borough, and

WHEREAS, the petition was signed by all of the owners of said  
property, and

WHEREAS, no objections to the annexation have been received from  
the town board, the county board, or the governing body of any municipality  
whose boundaries abut upon the land to be annexed, and

WHEREAS, a copy of said petition was filed with the Municipal  
Commission of the State of Minnesota, the County Auditor of Todd County,  
and the Town Clerk of Long Prairie Township, on July 5, 1967, and

WHEREAS, the land described in the petition abuts upon the Village  
limits at the west boundary thereof:

The Council of the Village of Long Prairie, Minnesota, ordains:

Section 1. The Village Council hereby determines:

- (a) That the annexation will be to the best interests of the Village,  
and of the territory affected.
- b) That the territory described herein abuts upon the Village limits  
and is urban or suburban in character.
- (c) That none of the territory is now included within the limits of  
any city, village or borough.


Section 2. Territory Annexed. The corporate limits of the Village are hereby extended to include the unplatted land described as follows, and the same is hereby annexed to and included in the Village as effectually as if it had originally been a part thereof:

The South Five Hundred (500) feet of the Southwest Quarter of the Southwest Quarter (SW $\frac{1}{4}$  of SW $\frac{1}{4}$ ) of Section Seventeen (17), Township One Hundred Twenty-nine (129) North, Range Thirty-three (33) West, except that part platted as the Township Road, and the part north of said Township Road, containing approximately 15 acres.


Section 3. Filing. The Village Clerk is hereby directed to file certified copies of this ordinance with the Minnesota Municipal Commission, the Secretary of State and the County Auditor.

Section 4. Effective Date. This ordinance takes effect upon its passage and publication and filing of the certified copies as directed in Section 3.

Adopted by the Council this 25th day of September, 1967.

  
R. W. Knapp, Mayor

ATTEST:

  
Ed Quast, Clerk

CERTIFICATE


VILLAGE OF LONG PRAIRIE  
COUNTY OF TODD  
STATE OF MINNESOTA

#19358  
STATE OF MINNESOTA  
DEPARTMENT OF STATE  
FILED  
OCT 23 1967

  
Secretary of State

I, Ed Quast, Village Clerk of the Village of Long Prairie, do hereby certify that the foregoing Ordinance is a true and correct copy of the Ordinance adopted by the Village Council of the Village of Long Prairie, on September 25th, 1967, and that the original thereof is on file in my office.

Dated this 26th day of September, 1967.

  
Ed Quast, Clerk

19358