

Minnesota Municipal Commission
459 R. St.
St. Paul, Minnesota

September 8, 1967

Mr. A. G. Rand
City Clerk
East Grand Forks, Minnesota 56721

Re: Annexation A-1201


Dear Mr. Rand:

The Municipal Commission has found that all requirements of the Municipal Commission law and Rules of Procedure have been met on receipt of your Ord. No. 209.

The annexation was accepted for filing on September 8, 1967. Please refer to the above docket number in any future reference to this annexation.

Cordially,

MUNICIPAL COMMISSION


Irving R. Meldsen
Secretary

IRK/pdl

cc: Secretary of State
County Auditor
Township Clerk

1924/6

ORDINANCE NO. 209

AN ORDINANCE EXTENDING THE CORPORATE LIMITS OF THE CITY OF EAST GRAND FORKS, MINNESOTA, TO INCLUDE CERTAIN UNPLATTED LAND ABUTTING THE CORPORATE LIMITS OF THE CITY OF EAST GRAND FORKS, MINNESOTA, LOCATED IN THE NE 1/4 OF THE NE 1/4 AND GOVERNMENT LOT 1, SECTION 34, TOWNSHIP 152, NORTH OF RANGE 50, TOTALLING 71.678 ACRES, MORE OR LESS.

The City Council of the City of East Grand Forks do hereby Ordain as follows:

Section 1. The corporate limits of the City of East Grand Forks, Minnesota, are hereby extended to include the tract of land hereinafter described. Said tract of land abuts the corporate limits of the City of East Grand Forks, and is described as follows, to-wit:

All that part of the Northeast Quarter of the Northeast Quarter (NE 1/4, NE 1/4) and Government Lot One (1), Section Thirty-Four (34), Township One Hundred Fifty-two (152) North of Range Fifty (50) West of the Fifth Principal Meridian, described as follows:

Commencing at the corner common to Sections 26, 27, 34 and 35 of Township 152 North of Range 50 West of the 5th Principal Meridian, thence South along the section line between sections 34 and 35, 975 feet; thence due West to the Red River of the North; thence North along said river to the section line between Sections 34 and 27; thence East along the last named section line to the point of beginning containing 71.678 acres, more or less, all being in the County of Polk and State of Minnesota.

Section 2. The total quantity of land embraced within the description of the said tract is 71.678 acres, more or less, and the sole owner thereof is the said City of East Grand Forks, Minnesota.

Section 3. The City Council hereby determines: (1) That said tract of land abuts the corporate limits of the City of East Grand Forks, Minnesota, and is not included within the corporate limits of any other municipality; (2) That the annexation will be to the best interest of the City of East Grand Forks, Minnesota, and of the territory affected; (3) That said tract of land is suitably conditioned for municipal government; (4) That said tract of land is urban in character.

Section 4. The corporate

limits of the City of East Grand Forks, Minnesota, are hereby extended to include the tract of land described in Section 1, and the same is hereby annexed to and included in the City of East Grand Forks, Minnesota, as effectually as if it had originally been a part thereof.

Section 5. The City Clerk is hereby directed to file a copy of this Ordinance with the Minnesota Municipal Commission, the County Auditor and the Secretary of State.

Section 6. This Ordinance takes effect upon its passage and publication, and the filing of the copies as directed in Section 5, and be given the Number 209.

Voting Aye: Gander, Stauss, Lageson, Hagen, Solarski, Tweten.

Voting Nay: None.

Absent: Nelson

The President declared the Ordinance Passed.

Passed: July 5, 1967.

Attest:

A. G. Rand, City Clerk
Henry G. Tweten
President of Council

I hereby approve the foregoing Ordinance this 10 day of July, 1967.

Michael R. Jacobs
Mayor

I hereby certify that the foregoing Ordinance was introduced and received its first reading at a regular meeting of the City Council of the City of East Grand Forks, Minnesota, on June 15, 1967; and that it received its second reading at an adjourned regular meeting on June 22, 1967; and that it received its third reading and was passed at an adjourned regular meeting on July 5, 1967.

I further certify that the within Ordinance on July 5, 1967, and after the same was duly passed by the City Council, was delivered to Michael R. Jacobs, Mayor, and that said Ordinance was returned to me by Michael R. Jacobs, Mayor, on July 12, 1967, duly approved by him.

Dated this 12th day of July, 1967.

A. G. Rand
City Clerk
City East Grand Forks,
Minn.

I hereby certify that the within Ordinance was published in the "RECORD" of East Grand Forks, Minnesota, the official newspaper of the City, in the issue of July 20, 1967.

A. G. Rand
City Clerk
City East Grand Forks,
Minn.

(Publish July 20, 1967)

19246
STATE OF MINNESOTA
DEPARTMENT OF STATE
FILED
SEP 13 1967
Joseph P. Olson
Secretary of State

State of Minnesota ()
County of Polk () ss
City of East Grand Forks ()

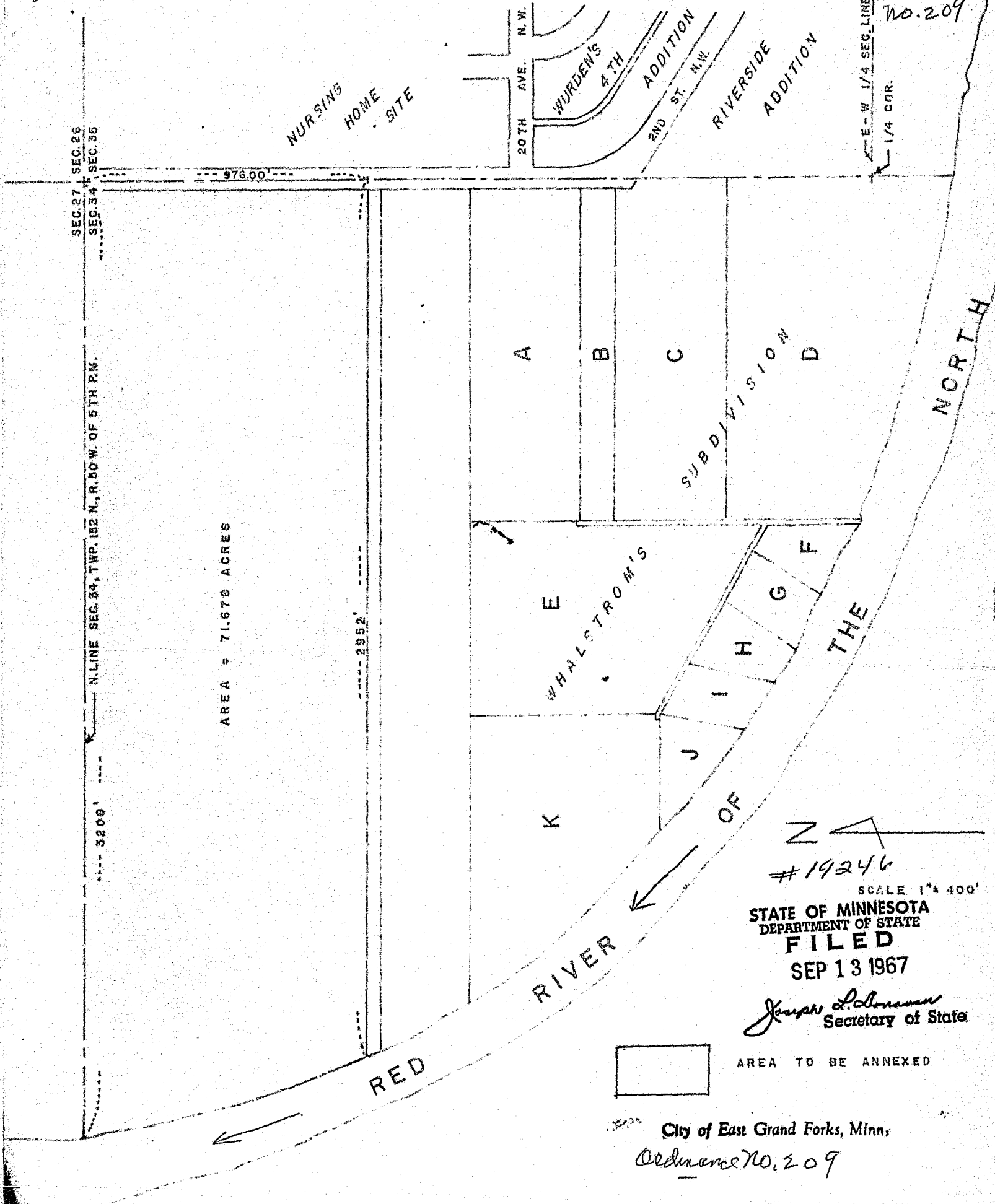
I, A. G. Rand, City Clerk of the City of East Grand Forks, Minnesota, hereby certify that the within is a true and exact copy of an ORDINANCE NO. 209 of the City of East Grand Forks, Minnesota, passed and adopted by the City Council of the City of East Grand Forks, Minnesota, together with all the certifications of passage, approval and publication shown thereon. Dated this 4th day of August 1967

A. G. Rand

A G Rand, City Clerk, City East Grand Forks, Minnesota

BY PLAN, DATE 7-67 SUBJECT ANNEXATION TO THE CITY OF EAST GRAND SHEET NO. 1 OF 2
 CHKD. BY DATE FORKS, MINN., PART OF NE 1/4 - NE 1/4, & PART OF JOB NO.
 GOV. LOT 1 ALL IN SEC. 34, TWP. 152 N., R. 50 W. OF 5 TH P.M.

Ordinance
 No. 209



#19246
 SCALE 1" = 400'
 STATE OF MINNESOTA
 DEPARTMENT OF STATE
FILED
 SEP 13 1967
Joseph L. Anderson
 Secretary of State



City of East Grand Forks, Minn.
Ordinance No. 209

BY Flood DATE 7-67
CHECKED BY DATE

SUBJECT Annexation to the City of East Grand
Forks, Minn. Part of NE $\frac{1}{4}$ - NE $\frac{1}{4}$ & Part of
Gov. Lot 1 All In Sec. 34, Twp. 152N.,
R. 50 W. of 5th P.M.

SHEET NO. 2 OF 2
JOB NO.

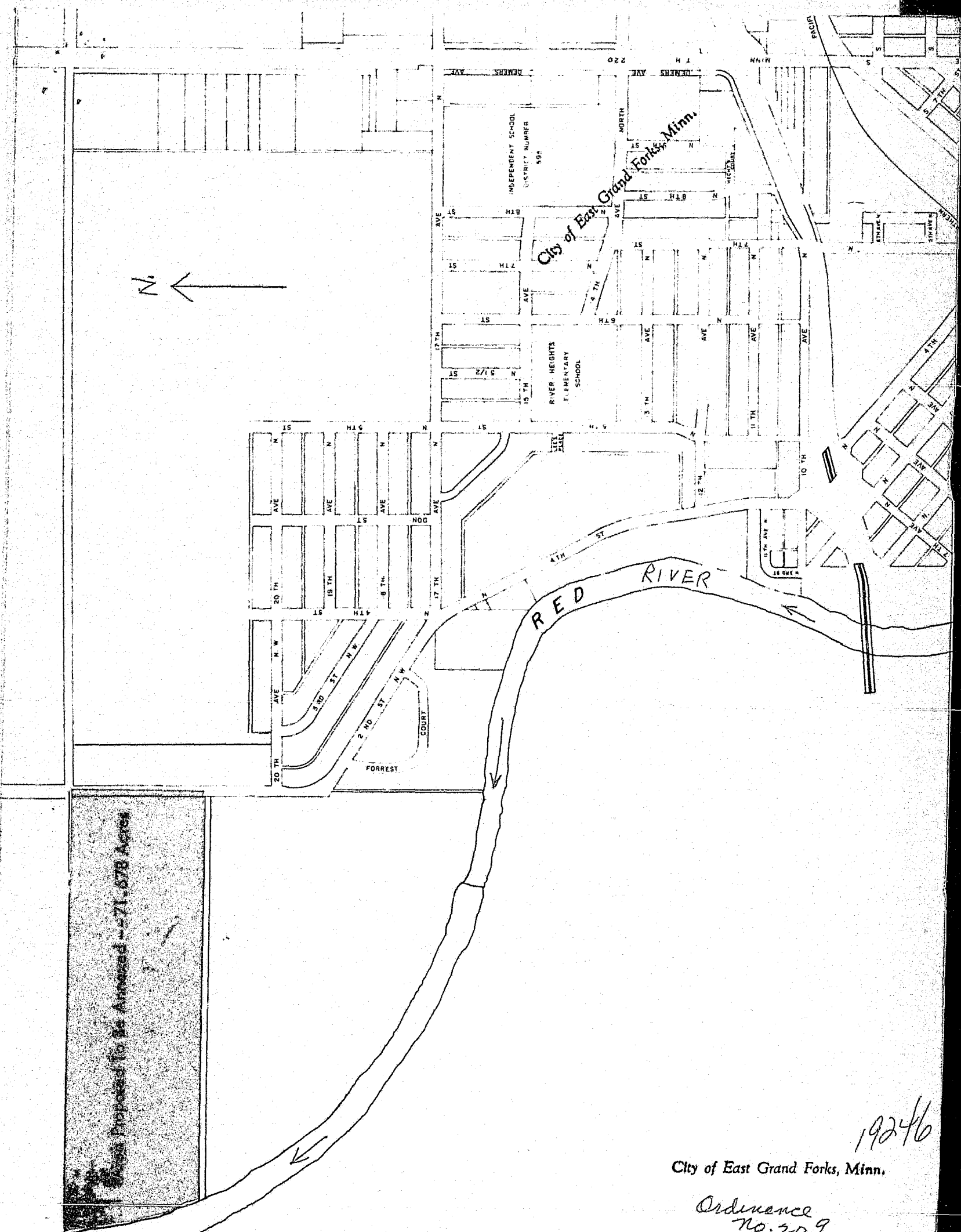
*Ordinance
No. 209*

All that part of the Northeast Quarter of the Northeast Quarter
(NE $\frac{1}{4}$ NE $\frac{1}{4}$) and Government Lot One (1), Section Thirty-four (34), Township
One Hundred Fifty-two (152) North of Range Fifty (50) West of the Fifth
Principal Meridian, described as follows:


Commencing at the corner common to Sections 26, 27, 34 and
35 of Twp. 152 N., R. 50 W. of the 5th P. M., thence south along the
section line between sections 34 and 35, 976 feet; thence due west to the
Red River of the North; thence North along said river to the section line
between Sections 34 and 27; thence east along the last named section line
to the point of beginning, containing 71.678 acres, more or less.

City of East Grand Forks, Minn.

Ordinance No. 209



City of East Grand Forks, Minn.



Area Proposed To Be Annexed - 71.578 Acres

1924/6

City of East Grand Forks, Minn.

Ordinance
No. 209