

Minnesota Municipal Commission
459 Rice Street
St. Paul, Minnesota 55103

June 5, 1967

Mr. Donald J. LeBrasseur, City Clerk,
City Hall
Willmar, Minnesota

Dear Mr. LeBrasseur:

The Municipal Commission acknowledges receipt of your annexation Ord. No. 469 and filing fees in accordance with Minn. Stat. 414.03, Subd. 2 as amended, and the Rules of Procedure of the Commission to annex unincorporated property.

We have found that all requirements of the law have been met and accepted the annexation for filing as of June 5, 1967.

Please refer to Booklet Number A-1124 in any future reference to this annexation.

Cordially,

MUNICIPAL COMMISSION

Irving R. Koldson
Secretary


IRK/pdl

cc: Secretary of State
County Auditor
Township Board


19008

STATE OF MINNESOTA)
) SS
COUNTY OF KANDIYOHI)

I, Donald J. LeBrasseur, City Clerk-Treasurer, do hereby
certify that copies of the enclosed Annexation ~~Petition and~~
Ordinance No. 469 have been sent to the County Auditor and the
Township Clerk for their records.


Donald J. LeBrasseur,
City Clerk-Treasurer

(S E A L)

#19008
STATE OF MINNESOTA
DEPARTMENT OF STATE
FILED
JUN 6 1967

Secretary of State

(H-6)

ORDINANCE NO. 469

An Ordinance Extending the Corporate Limits of the City of Willmar, a Municipal Corporation of the State of Minnesota, to Include certain Land Not Exceeding Two Hundred Acres.

BE IT ORDAINED BY THE CITY OF WILLMAR AS FOLLOWS:

Section 1. Whereas, Petitions having been filed with the governing body of the City of Willmar, a municipal corporation of the State of Minnesota, by the owners and all persons having any interest therein, to have certain property, hereinafter described, included within the limits of the City of Willmar, Minnesota, and

Whereas, it is proposed to annex by virtue hereof to the said City of Willmar, said property, all said property being in the County of Kandiyohi, in said State.

Section 2. The quantity of land embraced within the following described land, is

Parcel A.

The West Half of the Northeast Quarter of the Northwest Quarter (W 1/2 NE 1/4 NW 1/4), Section Nine (9), Township One Hundred Nineteen (119), Range Thirty-five (35) West, except 150 feet by 245 feet in the Northeast corner of the West Half of the Northeast Quarter of the Northwest Quarter (W 1/2 NE 1/4 NW 1/4), Section Nine (9), Township One Hundred Nineteen (119), Range Thirty-five (35) West, containing 19.2 acres.

Parcel B.

Part of the West Half of the Northeast Quarter of the Northwest Quarter (W 1/2 NE 1/4 NW 1/4), Section Nine (9), Township One Hundred Nineteen (119), Range Thirty-five (35) West; commencing at the Northeast corner of the West Half of the Northeast Quarter of the Northwest Quarter (W 1/2 NE 1/4 NW 1/4), thence South 245 feet, thence West 150 feet, thence North 245 feet, thence East 150 feet to the beginning, containing 0.8 acres.

Parcel C.

The East Half of the Northeast Quarter of the Northwest Quarter (E 1/2 NE 1/4 NW 1/4) of Section Nine (9), Township One Hundred Nineteen (119) North, Range Thirty-five (35) West of the Fifth Principal Meridian, Kandiyohi County, Minnesota, containing 20.0 acres.

The Northerly 660 feet of the Westerly 165 feet of the Northwest Quarter of the Northeast Quarter (NW 1/4 NE 1/4),

Section Nine (9), Township One Hundred Nineteen (119) North,
Range Thirty-five (35) West of the 5th Principal Meridian,
Kandiyohi County, Minnesota, containing 2.50 acres.

Parcel D.

The Northwest Quarter of the Northeast Quarter (NW 1/4 NE 1/4),
except the North 660 feet of the West 165 feet thereof,
in Section Nine (9), Township One Hundred Nineteen (119),
Range Thirty-five (35), Kandiyohi County, Minnesota,

and U. S. Government Lot Six (6), of Section Nine (9),
Township One Hundred Nineteen (119), Range Thirty-five (35),
containing 99.5 acres.

NOW, THEREFORE, The City Council of the City of Willmar hereby
determines, ordains and declares as follows:

I. That the annexation will be to the best interest of the City
of Willmar, Minnesota, and of the territory affected.


II. That the property above described abuts upon the City and is
so conditioned as properly to be subject of City Government.

III. That said property is hereby annexed to, and included within,
the City of Willmar, Minnesota, as effectually as if it had originally
been a part hereof.

IV. That Parcel A shall be zoned "F" (Farm), and Parcels B, C,
and D shall be zoned "R-1" (Residential).

Section 3. This Ordinance shall be final and shall take effect
and be in full force from and after filing a certified copy hereof
with the Minnesota Municipal Commission, the County Auditor of the
County of Kandiyohi, Minnesota, and the Secretary of State of Minne-
sota, and from and after its passage and publication.

Dated: March 17, 1967.


Mayor

Attest:


City Clerk

This Ordinance given its 1st reading	<u>3-17-67</u>	:
This Ordinance given its 2nd reading	<u>4-5-67</u>	:
This Ordinance given its 3rd reading	<u>4-19-67</u>	:
This Ordinance published	<u>5-3-67</u>	:

#19008

STATE OF MINNESOTA
DEPARTMENT OF STATE

JUNE 1967

Secretary of State