

Minnesota Municipal Commission  
459 Rice Street  
St. Paul, Minnesota 55103

June 5, 1967

Mr. L. R. Haberman, Clerk  
City Hall  
Owatonna, Minnesota

Re: Annexation A-1092

Dear Mr. Haberman:

The Municipal Commission acknowledges receipt of Ord. 394 and filing fee in accordance with Minn. Stat. 414.03, Subd. 2 and the Rules of Procedure of the Municipal Commission to annex unincorporated property.

We have found that all requirements of the law have been met and accepted the annexation for filing on June 5, 1967.

Please refer to the above docket number in any future reference to this annexation.

Cordially,

Irving R. Keldson  
Secretary

IRK/pcl

cc: Secretary of State  
County Auditor  
Township Board

18983

Owatonna

#  
2  
2  
2  
2  
2

CONSENT TO ANNEXATION

The undersigned, on behalf of the County of Steele, State of Minnesota, and the Township of Owatonna, County of Steele, State of Minnesota, do hereby consent to, on behalf of our respective governmental bodies, the annexation by the City of Owatonna of the following described property located adjacent to the corporate limits of the City of Owatonna:

Commencing at the Southeast corner of the Northeast Quarter of the Southeast Quarter of Section 8, thence West along the South line of said Northeast Quarter of the Southeast Quarter (which is the centerline of Bridge Street as now established) for 580 feet more or less, thence North 125 feet, thence East and parallel to said centerline of Bridge Street for 215 feet more or less, thence at an angle bearing North 55 degrees East approximately 165 feet to the westerly right-of-way line of Federal Aid Interstate Highway No. 35 including frontage road, thence North-easterly along said westerly right-of-way line to its intersection with the West line of Section 9, Township 107 North, Range 20 West now established, thence South along said West line to the point of beginning. Containing 4.0 acres more or less.

COUNTY OF STEELE

By James Gaveske

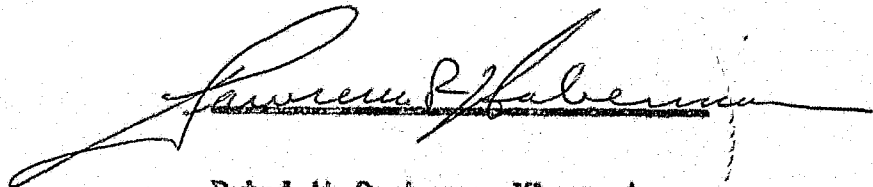
OWATONNA TOWNSHIP

By Kenneth Little

# 1898.3  
D.D.

STATE OF MINNESOTA)  
COUNTY OF STEELE) SS  
CITY OF OWATONNA)

Lawrence R. Haberman, does hereby certify that he  
is the duly elected, active and qualified City Clerk of  
the city of Owatonna, Minnesota, and as such is custodian of the  
official records of said City and that the seal affixed hereto  
is the official seal of said City of Owatonna. That the hereto  
attached COPY OF ORDINANCE # 394  
bearing date DECEMBER 7, 1966, is a true and correct copy  
of same as the same appears according to the records on file in  
said City.



Dated At Owatonna, Minnesota

On This Day December 8, 1966

# 18987  
STATE OF MINNESOTA  
DEPARTMENT OF STATE  
FILED  
JUN 12 1967

  
Secretary of State

ORDINANCE NO. 394

AN ORDINANCE EXTENDING THE CORPORATE LIMITS OF THE CITY OF OWATONNA TO INCLUDE CERTAIN UNINCORPORATED UNPLATTED LAND LESS THAN 200 ACRES IN AREA ABUTTING UPON THE CORPORATE LIMITS OF THE CITY OF OWATONNA.

WHEREAS, pursuant to provisions of Chapter 216, Laws of Minnesota 1965, the City of Owatonna acquired the exclusive right to acquire title to the following described property in Steele County, Minnesota, which property was annexed to the City of Owatonna by Ordinance No. 388, passed and adopted June 15, 1965:

All that part of the Northeast Quarter of Section 8, Township 107 North, Range 20 West, and the Northwest Quarter of Section 9, Township 107 North, Range 20 West, Steele County, Minnesota, lying West of Trunk Highway 35 and South of Trunk Highway 14; except the Chicago and Northwestern Railroad right-of-way, containing 150 acres more or less,

and

WHEREAS, access to said property is at present provided by a frontage road extending from West Bridge Street Northeasterly along the Westerly portion of the right-of-way of Federal Interstate Aid 35 Highway, portions of which are without the corporate limits of the City of Owatonna; and

WHEREAS, the City of Owatonna desires to exercise jurisdiction over said frontage road insofar as maintenance and control thereof is concerned in connection with providing access to the property hereinabove described; and

WHEREAS, the population of the City of Owatonna according to the 1960 federal census is 13,409; and

WHEREAS, the City of Owatonna is a city of the third class operating under a Home Rule Charter adopted pursuant to provisions of the constitution and laws of the State of Minnesota.

NOW THEREFORE, the City Council of the City of Owatonna do ordain:

SECTION 1. The City Council hereby determines:

- (1) That the annexation of the following described property will be to the best interests of the City of Owatonna and the territory affected thereby.
- (2) That the property described herein abuts upon the corporate limits of the City of Owatonna and is, or is about to become, used for roadway purposes; and
- (3) That none of said property is now included within the corporate limits of any city, village or burrow.
- (4) That no objection to said annexation has been received from the Town Board of the Town of Owatonna, the Steele County Board or the governing body of any municipality, whose boundaries may abut upon the boundaries of the land to be annexed. Written consent of the Steele County Board and the Township of Owatonna have been obtained.

SECTION II. Territory Annexed.

The corporate limits of the City of Owatonna are hereby extended to include the unplatted land described as follows and the same is hereby annexed to and included within the corporate limits of the City of Owatonna as effectually as if it had originally been a part thereof:

Commencing at the Southeast corner of the Northeast Quarter of the Southeast Quarter of Section 8, thence West along the South line of said Northeast Quarter of the Southeast Quarter (which is the centerline of Bridge Street as now established) for 580 feet more or less, thence North 125 feet, thence East and parallel to said centerline of Bridge Street for 215 feet more or less, thence at an angle bearing North 55 degrees East approximately 165 feet to the westerly right-of-way line of Federal Aid Interstate Highway No. 35 including frontage road, thence Northeasterly along said westerly right-of-way line to its intersection with the West line of Section 9, Township 107 North, Range 20 West now established, thence South along said West line to the point of beginning. Containing 4.0 acres more or less.

SECTION III. Filing.


The City Clerk is hereby directed to file certified copies of this ordinance with the Minnesota Municipal Commission, the Secretary of State, and the Steele County Auditor.

SECTION IV. Effective Date.

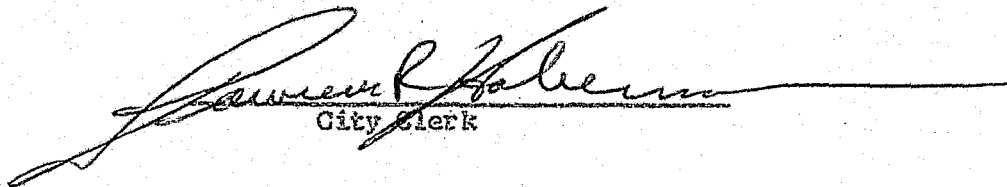
This ordinance takes effect upon its passage, publication and filing of the certified copies as directed in Section III.


Passed and adopted this 6<sup>TH</sup> day of DECEMBER 1966, with the following vote: Ayes 7; Noes 0; Absent and not voting 0.

Signed and approved this 7<sup>TH</sup> day of DECEMBER, 1966.

  
Mayor

ATTEST:

  
City Clerk

#18983  
STATE OF MINNESOTA  
DEPARTMENT OF STATE  
FILED  
JUN 12 1967  
  
Secretary of State