

Minnesota Municipal Commission
459 Rice Street
St. Paul, Minnesota 55103

April 28, 1966

Mr. Wilbur L. Goyer
Village Attorney
118 Hickory Street
Mahtomedi, Minnesota 55115

Dear Mr. Goyer:


The Municipal Commission acknowledges receipt of Ord. No. 181 and filing fee in accordance with Minn. Stat. 414.03, Subd. 2 as amended and the Rules of Procedure of the Commission to annex unincorporated property.

The Commission finds that all the requirements of the Commission Act have been met and accepted the ordinance for filing on April 28, 1966.

Please refer to Docket A-948 in any future correspondence.

Cordially,

MUNICIPAL COMMISSION


Irving R. Meldsen
Secretary


cc: Secretary of State
County Auditor
Township Clerk

18117


STATE OF MINNESOTA)
COUNTY OF WASHINGTON)
VILLAGE OF MAHTOMEDI)

I, Vincent E. Klein, the duly appointed, qualified and acting Clerk of the Village of Mahtomedi, Minnesota, do hereby certify that I have compared the hereto attached copy of Ordinance No. 181 of said Village of Mahtomedi, relating to the annexing of land to said Village, with the original thereof on file and of record in my office, and that said copy is a true and correct copy of said original.

IN WITNESS WHEREOF, I have hereunto set my hand and the seal of said Village of Mahtomedi this 2nd day of April 1966.


Village Clerk

18117
STATE OF MINNESOTA
DEPARTMENT OF STATE
FILED
APR 29 1966


Secretary of State

ORDINANCE NO. 181

An Ordinance annexing a part of the West Half of the Southwest Quarter of the Northwest Quarter of the Northeast Quarter (W 1/2 of SW 1/4 of NW 1/4 of NE 1/4) of Section Twenty-nine (29), Township Thirty (30), Range Twenty-one (21).

THE VILLAGE COUNCIL OF THE VILLAGE OF MAHTOMEDI DO ORDAIN AS FOLLOWS:

Section 1. That pursuant to that certain petition signed by the owners of the land hereinafter described, in Washington County, Minnesota, containing less than two hundred acres, abutting on the Easterly side of the Village of Mahtomedi, requesting the annexation of said land to said Village, said Petition having been duly filed with the Clerk of said Village, and it appearing that such annexation will be to the best interests of the Village and of the territory affected, the Village boundaries of the Village of Mahtomedi are hereby extended to include said land described as follows:

All that part of the West Half of the Southwest Quarter of the Northwest Quarter of the Northeast Quarter (W 1/2 of SW 1/4 of NW 1/4 of NE 1/4) of Section Twenty-nine (29), Township Thirty (30), Range Twenty-one (21), described as follows:

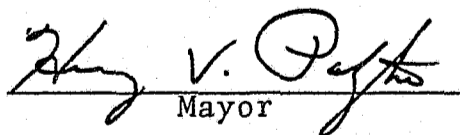
Commencing at a point located in the West line of above described parcel 258.4 feet South of the Northwest corner of said parcel, thence Easterly on a bearing of N89°07' along the Wildwood School fence a distance of 172 feet; thence South a distance of 85 feet; thence Westerly on a bearing of S89°07' a distance of 172 feet; thence North along the West line a distance of 85 feet to the point of beginning.

and that said territory is hereby made a part of the Village of Mahtomedi as effectually as if the same had originally been a part of said Village.


Section 2. This Ordinance shall take effect and be in force upon the filing of a certified copy thereof with the County Auditor of Washington County and the Secretary of State of the State of Minnesota and with the Minnesota Municipal Commission and from and after its publication.

Adopted April 2, 1966.

Approved April 2, 1966.


Mayor

Attest:


Village Clerk

18117
STATE OF MINNESOTA
DEPARTMENT OF STATE
FILED
APR 29 1966


Secretary of State

18117