

Minnesota Municipal Commission
459 Rice Street
St. Paul, Minnesota 55103

April 28, 1966

Mr. L. W. Mannion, Clk.
City Hall
Marshall, Minnesota

Dear Mr. Mannion:


The Municipal Commission acknowledges receipt of Ord. No. 329 and filing fee in accordance with Minn. Stat. 414.03, Subd. 2 as amended and the Rules of Procedure of the Commission to annex unincorporated property.

The Commission finds that all the requirements of the Commission Act have been met and accepted the ordinance for filing on April 28, 1966.

Please refer to Docket Number A-952 in any future reference to this annexation.

Cordially,

MUNICIPAL COMMISSION



Irving R. Kolden
Secretary

cc: Secretary of State
County Auditor
Township Clerk

18115

ORDINANCE NO. 329

AN ORDINANCE EXTENDING THE CORPORATE LIMITS OF THE CITY OF MARSHALL TO INCLUDE CERTAIN UNPLATTED LAND NOT EXCEEDING TWO HUNDRED ACRES.

The Common Council of the City of Marshall do ordain as follows:

Section 1. A petition has been filed with the Common Council of the City of Marshall, Minnesota, by all the owners of the following described real estate in the County of Lyon, State of Minnesota, to have such land included within the City of Marshall, Minnesota:

All that part of the West Half of the Northwest Quarter ($\frac{1}{2}$ NW $\frac{1}{4}$) of Section 8, Township 111 North, Range 41 West of the Fifth Principal Meridian in Lyon County, Minnesota, described as follows:

Beginning at a point on the west line of Section 8 which is 1197.9 feet north 00 degrees 12 minutes west of the west quarter corner of said Section 8 and thence east 150 feet; thence north 45 degrees 00 minutes east a distance of 510 feet; thence north 550 feet to the easterly right-of-way line of the Great Northern Railroad; thence south 57 degrees 20 minutes west and along the southeasterly right-of-way line of said railroad to the west line of said Section 8; thence south 00 degrees 12 minutes east and along the west line of said Section 8 a distance of 384.65 feet to the place of beginning, containing 10.3 acres, more or less.

All that part of the West Half of Section 8, Township 111 North, Range 41 West of the Fifth Principal Meridian in Lyon County, Minnesota, described as follows:

Beginning at a point on the northwesterly right-of-way line of Trunk Highway No. 23, as now laid out and constructed, which is 850 feet southwesterly of the intersection of said northwesterly right-of-way line of Trunk Highway No. 23 and the north and south quarter line of said Section 8; thence south 52 degrees 48 minutes west and along the northwesterly right-of-way line of said Trunk Highway No. 23 to a point 100 feet northwesterly of the easterly right-of-way line of U.S.A.H. No. 7 as now laid out and constructed; thence northwesterly a distance of 100 feet to the easterly right-of-way line of U.S.A.H. No. 7; thence west a distance of 33 feet to the west line of said Section 8; thence north 0 degrees 12 minutes west and along the west line of said Section 8 to a point 20 feet north of the west quarter corner of said Section 8; thence north 69 degrees 00 minutes east a distance of 100 feet; thence north 33 degrees 00 minutes east a distance of 150 feet; thence north 87 degrees 36 minutes east a distance of 191 feet; thence north 02 degrees 56 minutes west a distance of 200 feet; thence south 83 degrees 13 minutes east a distance of 211.5 feet; thence north 12 degrees 00 minutes east a distance of 90 feet to the center of the Redwood River; thence in a southeasterly direction, and downstream on the center of the Redwood River to a point north 00 degrees 22 minutes west and 620 feet, more or less, from the point of beginning; thence south 10 degrees 22 minutes east to the point of beginning, containing 23.6 acres, more or less.

All that part of the Northwest Quarter ($\frac{1}{4}$ NW $\frac{1}{4}$) of Section 8, Township 111 North, Range 41 West of the Fifth Principal Meridian in Lyon County, Minnesota, described as follows:

Beginning at a point on the north and south one-sixteenth line of said Section 8, in the Northwest Quarter of said Section 8 which is 900 feet south of the intersection of the southeasterly right-of-way line of the Great Northern Railroad and said one-sixteenth line; thence 3 degrees 05 minutes right, on a curve of 1136.69 feet radius, a distance of 820.17 feet; thence south 59

degrees 01 minutes east a distance of 245 feet; thence south 25 feet, more or less, to a point on the center line of the Redwood River, thence easterly and downstream along the center line of the Redwood River to the intersection with said one-sixteenth line; thence northerly along said one-sixteenth line to the point of beginning, containing 2.67 acres, more or less.

Section 2. The quantity of land embraced within the foregoing description, and bounded as described, is 101.57 acres, more or less.

Section 3. The Common Council hereby determines (1) that the annexation will be to the best interests of the City of Marshall, Minnesota and of the territory affected; and (2) that the territory described herein abuts upon the City and is so conditioned as properly to be subjected to City government.

Section 4. Therefore, the City of Marshall, Minnesota hereby ordains and declares that the property hereinbefore described be and the same is hereby annexed to, and included in, the City of Marshall, Minnesota, as effectually as if it had originally been a part thereof.

Section 5. This ordinance shall be final and shall take effect and be in force from and after filing certified copies thereof with the Minnesota Municipal Commission, the County Auditor and the Secretary of State, and from and after its passage and publication.

Passed and adopted by the Common Council this 4th day of April, 1966.

THE COMMON COUNCIL

ATTEST:

/s/ L. W. Mannion
City Recorder

By /s/ Wayne Budde
Vice President

I hereby approve the foregoing Ordinance this 4th day of April, 1966.

/s/ Geo. Abrahamsen
Geo. Abrahamsen
Mayor

#18116
STATE OF MINNESOTA
COUNTY OF MARSHALL
FILED
APR 10 1966

18114

STATE OF MINNESOTA)

COUNTY OF LYON)

ss

AFFIDAVIT OF MAILING

L. W. Mannion, being duly sworn, deposes and says that he is the duly elected, qualified and acting City Clerk of the City of Marshall, Minnesota, a municipal corporation.

That attached hereto is a true and correct conformed copy of Ordinance No. 329 duly passed and adopted by the Common Council on April 4, 1966 and approved by the Mayor on that date.

That the petition referred to in said Ordinance was duly presented to the Common Council on February 21, 1966 and that a completed conformed certified copy thereof was duly mailed by affiant at Marshall, Minnesota, with postage prepaid to each of the following:


Minnesota Municipal Commission
51 State Office Building
St. Paul, Minnesota on February 26, 1966

Mr. Erving Friend
Chairman, Lake Marshall Township Board
Lyon County, Minnesota addressed to him at
Marshall, Minnesota on February 26, 1966


Mr. G. Oscar Carlson
County Auditor of Lyon County, Minnesota, addressed to him at
Marshall, Minnesota on February 26, 1966

That no objections, written or oral or otherwise, have been submitted to the Common Council of the City of Marshall by the town board of Lake Marshall Township or the county board of Lyon County.

That the real estate described in said petition and the attached ordinance does not abut upon the boundaries of any other municipality of the State of Minnesota.


L. W. Mannion

Subscribed and sworn to before me
this 11th day of April, 1966.



D. E. LEEDOM
Notary Public, Lyon County, Minn.
My Commission Expires Jan. 13, 1969

18115