

Minnesota Municipal Commission
459 Rice Street
St. Paul, Minnesota 55103

#18082

March 10, 1966

Mr. Melvin P. Lebens
City Recorder
City Hall
Shakopee, Minnesota

Dear Mr. Lebens:


The Municipal Commission acknowledges receipt of your Ord. No. 244 and filing fee in accordance with Minn. Stat. 414.03, Subd. 2 as amended and the Rules of Procedure of the Commission to annex unincorporated property.

The Commission finds that all the requirements of the Commission Act have been met and accepted the ordinance for filing on March 10, 1966.

Please refer to Docket Number A-918 in any future correspondence.

Cordially,

MUNICIPAL COMMISSION


Irving R. Keldsen
Secretary

IRK/pdl

cc: Secretary of State ✓
County Auditor
Township

ORDINANCE NO. 244

An Ordinance Annexing Territory Herein Described to the City of Shakopee.

WHEREAS, The territory hereinafter described is located wholly within the Township of Earle Green, Scott County, Minnesota, and does not abut any other township but does lie adjacent to the City of Shakopee, and

WHEREAS, A Petition has been duly made and filed praying for the annexation of said property to the City of Shakopee and said Petition was signed by all the owners of said tract as provided by MSA 414.03.

THE COMMON COUNCIL OF THE CITY OF SHAKOPEE DOES ORDAIN:

SECTION I: Prerequisites

That all prerequisites as required by law and the Charter of the City of Shakopee have been met and complied with, and that the annexation to the City of Shakopee of the property hereinafter described would be to the best interests of the City of Shakopee and all territories affected.

SECTION II: Annexation

That the following described territory be, and the same is, hereby annexed to, declared to be and hereby does become a part of the City of Shakopee, to-wit:

a. All that part of Government Lot Five (5), and Government Lot Six (6) in Section 6, Township 115, Range 22, Scott County, Minnesota, described as follows: Starting at a point on the East line of said Government Lot 5, 117.0 feet North of the South line of First Street in Shakopee extended Easterly and running thence North $79^{\circ}30'$ East parallel to First Street a distance of 28.5 feet to a point of beginning of land herein to be described; thence continuing from the said line parallel to First Street a distance of 51.5 feet; thence North and parallel to East line of said Government Lot 5 a distance of 51.5 feet; thence Northeastery parallel to First Street 25.8 feet to a point 109.0 feet due East of the East Line of Government Lot 5; thence North and parallel to said Government Lot line 109.0 feet to the water edge of a pond; thence Southwesterly along the water edge of the pond 23.5 feet to a point 79.0 feet due West of the East line of said Government Lot 5; thence due South parallel to the East line of said Government Lot 5 a distance of 101.3 feet; thence East at a delta angle of $90^{\circ}30'$ a distance of 101.3 feet; thence South and parallel to the East line of said Government Lot 5 a distance of 182.5 feet to point of beginning. Containing 1.35 acres.

b. All that part of Government Lot Five (5) and Government Lot Six (6) in Section 6, Township 115, Range 22, Scott County, Minnesota, described as follows: Starting at a point on the East line of said Government Lot 5, 117.0 feet North of the South line of First Street in Shakopee extended Easterly and running thence North $79^{\circ}30'$ East parallel to First Street a distance of 28.5 feet; thence North parallel to the East line of said Government Lot 5 a distance of 182.5 feet; thence West at a delta angle of $90^{\circ}30'$ a distance of 101.0 feet to a point 79 feet West of the East line of said Government Lot 5; thence due South and parallel to said East line of Government Lot 5 201.2 feet to a point 25.3 feet Northerly from center line of First Street located at right angles to said center line; thence Northeastery parallel to First Street 24.28 feet to the point of beginning. Containing .44 acres more or less.

20
48
P
B


SECTION III: When In Force


This ordinance shall be in force and effect from and after its passage and 30 days after publication as required by law and upon the filing of a copy hereof with the Municipal Commission, the County Auditor and the Secretary of State of the State of Minnesota.

SECTION IV: Filing and Recording

Immediately upon the passage and publication hereof, a copy duly certified to by the City Recorder under the seal of the City of Shakopee be forthwith filed with the Municipal Commission of the State of Minnesota, an identical copy be filed with the County Auditor of Scott County, Minnesota, and an identical copy be filed with the Secretary of State of the State of Minnesota, and an identical copy be forthwith filed for record in the office of the Registrar of Titles or the Register of Deeds of Scott County, Minnesota, as the case may be.


Passed in regular session of the Common Council of the City of Shakopee held this 8th day of February, 1966.



President of the Common Council

ATTEST:

City Recorder

Approved this 8th day of February, 1966.
Mayor of the City of Shakopee

I, Melvin P. Lebens, City Recorder, City of Shakopee, Minnesota, do hereby certify that the above is a true copy of Annexation Ordinance No. 224, Ch. 6.08 passed in regular session of the Common Council of the City of Shakopee, February 8, 1966.


Melvin P. Lebens

#18082
STATE OF MINNESOTA
DEPARTMENT OF STATE
FILED
MAR 21 1966

Secretary of State

?