

Minnesota Municipal Commission
459 First Street
St. Paul, Minnesota 55103

February 24, 1966

Mr. George Naima, Clk.
Village Hall
Raymond, Minnesota


Dear Mr. Naima:

The Minnesota Municipal Commission acknowledges receipt of your Ord. No. 52 and filing fee in accordance with Minn. Stat. 414.02, Subd. 2 as amended and the Rules of Procedure of the Commission to annex unincorporated property.

The Commission finds that all the requirements of the Commission Act have been met and accepted the ordinance for filing on February 24, 1966.

Please refer to Docket Number A-930 in any future correspondence concerning this annexation.

Cordially,


Irving E. Nelson
Secretary

cc:
Secretary of State
County Auditor
Township Clerk

#18020

State

VILLAGE OF RAYMOND
ORDINANCE NO. 52

AN ORDINANCE ANNEXING CERTAIN TERRITORY TO THE VILLAGE OF RAYMOND.

BE IT ORDAINED BY THE VILLAGE OF RAYMOND AS FOLLOWS:

SECTION 1 - A Petition has been filed with the Village Council of the Village of Raymond, Minnesota, by the owners of the following described real estate asking that such land be included within the Village of Raymond, Minnesota, as follows:

Property located in the County of Kandiyohi, State of Minnesota, more particularly described as follows: That part of the SE 1/4 of the NE 1/4, Section 19, Township 118, Range 36, described by metes and bounds as follows: Commencing at the Southeast corner of DeJong's Addition to the Village of Raymond, Minnesota, according to the recorded plat thereof on file at the office of the Register of Deeds in and for said County; thence North along the East line of said DeJong's Addition a distance of 390 feet to a point which is also the Northwest corner of DeJong's Second Addition and which point is the place of beginning; thence continuing North on the East line of said DeJong's Addition a distance of 360 feet to a point; thence East and parallel with the South line of the SE 1/4 of the NE 1/4 of said Section 19 a distance of 360 feet to a point; thence South and parallel with the East line of said DeJong's Addition a distance of 360 feet to a point which is the Northeast corner of said DeJong's Second Addition; thence West and parallel with the South line of the Southeast Quarter of the Northeast Quarter of said Section 19 a distance of 360 feet to the place of beginning.

SECTION 2 - The land embraced in the foregoing description does not exceed 200 acres in area.

SECTION 3 - Copies of the said Petition were on the 11th day of January, 1966, filed with the Minnesota Municipal Commission, the Town Board of Edwards Township, the County Board of the County of Kandiyohi, State of Minnesota and although more than thirty days have elapsed since the time of said filing no written objection to the proposed annexation has been made to the Minnesota Municipal Commission or the Village of Raymond.

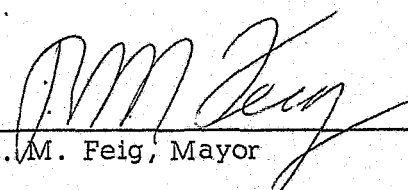
SECTION 4 - The Village Council makes the following determination,
to-wit:

1) That the annexation will be to the best interests of the Village of Raymond, Minnesota and the territory affected.

2) That the territory described herein abuts upon and is adjacent to the Village of Raymond, Minnesota and is so conditioned as properly to be subject to the Government of said Village.


SECTION 5 - Therefore, the Village of Raymond, Minnesota hereby ordains and declares that the property hereinbefore described be, and the same hereby is annexed to, and included in the Village of Raymond, Minnesota.

SECTION 6 - This ordinance shall be final and shall take effect and shall be in full force from and after filing a certified copy thereof with the Minnesota Municipal Commission, the County Auditor of Kandiyohi County and the Secretary of State of the State of Minnesota.


R. M. Feig, Mayor

Date of Publication: Feb. 17, 1966

#18020
STATE OF MINNESOTA
DEPARTMENT OF STATE
FILED
FEB 28 1966


Secretary of State

CERTIFICATION

STATE OF MINNESOTA

COUNTY OF KANDIYOHI

I, George Haima, Village Clerk of the Village of Raymond, Minnesota,
do hereby certify that I have compared the foregoing copy of Ordinance No.
52 with the original record thereof preserved in this office and found
the same to be a correct transcript of the whole thereof.

IN TESTIMONY WHEREOF, I have hereunto subscribed my name and
affixed the village seal of Raymond, Minnesota this 10 day of
February, 1966.

Geo. Haima

Village Clerk

18020
STATE OF MINNESOTA
DEPARTMENT OF STATE
FILED
FEB 28 1966

Joseph L. Johnson
Secretary of State