

County of Crow Wing



S. R. ADAIR, Treasurer
C. W. MAHEUM, Auditor
C. A. NELSON, Coroner
JAMES INGRAM, Surveyor
CLAUS A. THEORIN, Sheriff

Brainerd, Minnesota

J. T. SANBORN, Judge of Probate
S. F. ALDERMAN, County Attorney
A. G. TROMMALD } Register of Deeds
 } Registrar of Titles
W. A. M. JOHNSTON, Clerk of Court
IRMA C. HARTLEY, Supt. of Schools

August 8th,

1917.

Hon. Julius A. Schmahl,
Secretary of state,
St. Paul, Minnesota.

Dear Sir:

Herewith certified copy of papers
in the incorporation of the Village of Trom-
mald.

Kindly acknowledge receipt, and
oblige,

Yours very truly,



County Auditor.

CWM-A
ENC-

AUG -9 '17

1800

To the Honorable Members of the county board of the county of Crow Wing,
state of Minnesota.

We, the undersigned, being voters in the territory hereinafter mentioned,
do hereby petition the above named county board of the county of Crow Wing,
state of Minnesota, to call an election for the determination of the proposed
incorporation of a village to be known as Trommald.

A census has been taken, on and between the 25th day of June 1917 and
the 28th day of June 1917 of the territory proposed to be included in the
said incorporation and shows an actual resident population of two-hundred
fifty-five (255) inhabitants.

The name of the proposed village is "Trommald", and the quantity of land
embraced within the proposed limits is twenty-five hundred two and 57/100
(2502.57) acres more or less which consists of certain platted land, the plat
thereof being duly certified and on file and of record in the office of the
Register of Deeds in and for the county of Crow Wing, state of Minnesota, to-
gether with an unplatted portion which adjoins the platted portion and is so
situated as to be properly subjected to village government, especially the
proposed village of Trommald.

The boundaries of the lands included in the proposed incorporations are
as follows :

Beginning at the N.W. corner of Section 32 T.47. R.29 W. of the 4th P.M.
south on the section line between section 31 and 32 to the S.W. corner of sec.
32, T.47. R. 29, W. of the 4th P.M. Thence south on the section line between
sections 5 and 6, T.46 R.29 W. of the 4th P.M. to the S.W. corner of sec.5, T.46,
R.29, W. of the 4th P.M. Thence east on the section line between sections 5 and
8, T.46, R.29, W. of the 4th P.M. to the S.E. corner of section 5, T.46, R.29,
W. of the 4th P.M. Thence north on the section line between sections 4 and 5,
T.46, R.29 W. of the 4 P.M. to the West $\frac{1}{4}$ corner of Section 4, T.46, R.29, W. of
the 4 P.M. Thence east on the center line of Sec. 4 T.46, R.29, W. of the 4th
P.M. to the intersection with the meander line bounding Menomon Lake. Thence
in a north-westerly direction following the meander line bounding Menomon Lake
to the intersection of the section line between sections 3 and 4, T.46, R.29, W.
of the 4 P.M. Thence north on section line between section 3 and 4 T.46, R.29, W.
of the 4 P.M. to the S.W. corner of Section 34, T.47, R. 29, W. of the 4 P.M.

Thence east on the section line between Sec. 34, T. 47, R. 29 W. of the 4 P.M. and Sec. 3, T. 46, R. 29, W. of the 4 P.M. to the S.E. corner of Sec. 34, T. 47, R. 29, W. of the 4 P.M. Thence north on the section line between sec. 34 and 33, T. 47, R. 29, W. of the 4 P.M. to the N.E. corner of sec. 34, T. 47, R. 29, W. of the 4 P.M. Thence west on the section line between sections 34 and 27, T. 47, R. 29, W. of the 4 P.M. to the N.W. corner of Sec. 34, T. 47, R. 29, W. of the 4 P.M. Thence south of the section line between sections 34 and 33, T. 47, R. 29 W. of the 4 P.M. to the W. $\frac{1}{4}$ corner of sec. 34, T. 47, R. 29, W. of the 4 P.M. Thence west on the center line of sec. 33 T. 47, R. 29, W. of the 4 P.M. to the E. $\frac{1}{4}$ corner of sec. 32, T. 47, R. 29, W. of the 4 P.M. Thence north on the section line between sections 32 and 33, T. 47, R. 29 W. of the 4 P.M. to the N.E. corner of sec. 32, T. 47, R. 29, W. of the 4 P.M. Thence west on the section line between sections 32 and 29, T. 47, R. 29, W. of the 4 P.M. to the N.W. corner of sec. 32, T. 47, R. 29 W. of the 4 P.M. the place of beginning the said boundary.

Respectfully yours,

- 1 Jacob Rontly
- 2 Ray H. Warren.
- 3 Carl E Carlson
- 4 Joseph Frazer.
- 5 W.M. Matsen.
- 6 W. Jarvela
- 7 Abel Anderson
- 8 L. Barron
- 9 Matt Kriser
- 10 Harold Olson.
- 11 Mat Smithwick
- 12 Joseph Heinonen
- 13 Jhn Ristila
- 14 Matt Ryan jr
- 15 Matt Ryan sr
- 16 John McCarthy
- 17 G.M. Gagnay
- 18 Dan Routhy
- 19 Frank Jones
- 20 Leo Buchanan
- 21 F.M. Cummings
- 22 Nels L Landgren
- 23 Victor E. Hillman.
24. Albert Deittman.
25. Mike Zokotnik
- 26 John Walter.
- 27 R.T. James.

State of Minnesota
County of Crow Wing.

Ray H. Warner, Joe Frayer and Jacob Rontly, being first duly sworn deposes and says, each for himself, that he is one of the above mentioned petitioners, that he has read the above petition, that the statements therein are true, that the census therein referred to is a true and correct census, and was actually taken on the days therein specified, that the petitioners are all voters within the territory proposed to be incorporated.

Ray H. Warren.

Joe Frayer

Jacob Rontly.

Subscribed and sworn to before me
this 7th day of July 1917.

Edward F. Syverson
Notary Public, Crow Wing County, Minn.
My Commission expires Jan. 4th, 1920.

(NOTARIAL SEAL)

R E S O L U T I O N.

Commissioner Syroen offered the following resolution and moved its adoption :

"Whereas, The county board for and in the county of Crow Wing state of Minnesota, having been petitioned to call an election for the determination of the incorporation of a village to be known as Tromald, and having examined the petition and having found the requirements provided for by law, met and fulfilled, do hereby approve the said petition and do hereby order an election to be held on the thirtieth (30) day of July, 1917, at the hotel, a building located on lots 24, and 28, block 2, Iron Mountain, according to the plat thereof on file and of record in the office of the Register of Deeds in and for the county of Crow Wing, state of Minnesota, said building being located in the limits of the proposed territory to be incorporated.

And it is further ordered that copies of said petition with a notice fixing the time and place of said election be posted in three (3) public places within the proposed limits of the territory to be incorporated."

Which resolution, being seconded by Commissioner Mathison was duly adopted, all members voting aye.

Signed

J. A. Erickson,

Attest,
C. W. Mahlum,
County Auditor.

Vice Chairman
Board of County Commissioners,
Crow Wing County, Minnesota.

(Auditor's Seal)

State of Minnesota)
County of Crow Wing) SS.

Ray H. Warren, being first duly sworn, deposes and says that on the 10th day of July, 1917, he posted a copy of the petition to the County Board of Crow Wing County, State of Minnesota to call an election for the determination of the incorporation of a village to be called Tremmald, together with an attached notice of the County Board of said County and State, designating the time and place of said election, on a pine tree of the west side of road passing thru Lot 4 Block 10, Iron Mountain, according to the plat thereof on file and on record in the office of the Register of Deeds, for and in the County of Crow Wing, State of Minnesota; that another copy of said petition and said notice was posted by affiant on a tree close to the road on the southeast corner of the NE $\frac{1}{4}$ of the SE $\frac{1}{4}$ of Sec.32, Twp.47, Rge.29, said land being in the County of Crow Wing, State of Minnesota; and that a third copy of said notice and petition was posted by him on a tree in the Southeast corner of the SE $\frac{1}{4}$ of the SW $\frac{1}{4}$ of 32-47-29, said tree facing the road running north and south to Sec.32 and facing a road running east and west between Sec.32, Twp.47, Rge.29 and Sec.5, Twp.46, Rge.29. All three places named are public places and conspicuous places and are within the proposed limits of the territory to be incorporated in the proposed village of Tremmald.

Signed . . . Ray H. Warren,

Subscribed and sworn to before me this 10th day of July, 1917.

Edward R. Syverson
Notary Public, Crow Wing County, Minn.
My Commission expires

(NOTARIAL SEAL)

RESOLUTION

Commissioner Syreen offered the following resolution and moved its adoption :

" Whereas, The county board for the county of Crow Wing state of Minnesota, having been petitioned to call an election for the determination of the incorporation of a village to be known as Tromald, and having approved said petition, and having set a time and place for the said election, do hereby appoint Joe Frazier, Matt Kaiser and Carl Carlson, all residents of said territory to be incorporated, inspectors and judges of the said election, and to conduct the same as in accordance with the laws made and provided for said election. " Which resolution being seconded by Commissioner Mathison, was duly adopted, all members voting aye.

Dated this ninth day
of July 1917. A.D.

Signed

J. A. Erickson

Vice Chairman,
Board of County Commissioners,
Crow Wing County, Minnesota.

Attest,

C. W. Mahlum,
County Auditor.

(Auditor's Seal)

POLL AND TALLY LIST

USED AT THE

ANNUAL VILLAGE ELECTION
*for the determination of the proposed incorporation
of a village to be known as Loomald*

Of the Village of _____ County of *Ottow Wing*

STATE OF MINNESOTA

On the *thirtieth (30)* day of *July* A. D. 191*7*

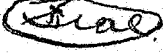
to be known as Swinnell in the Village of Crow Wing in the County of _____ and State of Minnesota, on the 30 day of July A. D. 1917, on which is entered the name of each person voting at said election.

No.	NAMES OF VOTERS	No.	NAMES OF VOTERS	No.	NAMES OF VOTERS
1	Matt Knizer				
2	Carl E. Carlson				
3	Joe Trapp				
4	John McCarty				
5	John E. Jones				
6	Mc. Sandgren				
7	Ray Warren				
8	Leo Buchanan				
9	R. J. James				
10	Albert Seltman				
11	J. E. Carr				
12	Geo. Gust				
13	Victor Olson				
14	William Myer				
15	Alvin Johnson				
16	Abel Anderson				
17	Frank Jones				
18	Vernon Baer				
19	Harold Olson				
20	Louis Noak				
21	Peter Rosini				
22	G. W. Mattson				
23	John Ransom				
24	R. C. Cummings				
25	Wilfred Gurbala				
26	L. Larson				
27	Jacob Korbly				
28	Joe Heinanen				
29	H. M. Cummings				
30	E. A. Nickerson				
31					
32					
33					
34					
35					
36					

STATE OF MINNESOTA

County of Crow Wing } ss.
Village of _____

I, Carl E. Carlson
do solemnly swear that I will perform the duties
of Judge of this election according to law, and the best of my
ability; and will studiously endeavor to prevent fraud, deceit
and abuse in conducting this election, so help me God.

Subscribed and sworn to before me this
30 day of July 1917
Thomas W. Bear 

Carl E. Carlson

Notary Public, Crow Wing County Minn.
My Commission Expires March 19, 1924.


STATE OF MINNESOTA

County of Crow Wing } ss.
Village of _____

I, Matt Kisor
do solemnly swear that I will perform the duties
of Judge of this election according to law, and the best of my
ability; and will studiously endeavor to prevent fraud, deceit
and abuse in conducting this election, so help me God.

Subscribed and sworn to before me this
30 day of July 1917
Thomas W. Bear

Matt Kisor

Notary Public, Crow Wing County Minn.
My Commission Expires March 19, 1924



STATE OF MINNESOTA

County of Crow Wing } ss.
Village of _____

I, Joe Fager
do solemnly swear that I will perform the duties
of Judge of this election according to law, and the best of my
ability; and will studiously endeavor to prevent fraud, deceit
and abuse in conducting this election, so help me God.

Subscribed and sworn to before me this
30 day of July 1917
Thomas W. Bear


Joe Fager

Notary Public, Crow Wing County Minn.
My Commission Expires March 19, 1924


STATE OF MINNESOTA

County of Crow Wing } ss.
Village of _____

I, Carl E. Carlson
do solemnly swear that I will perform the duties
of Clerk of this election according to law, and the best of my
ability; and will studiously endeavor to prevent fraud, deceit
and abuse in conducting this election, so help me God.

Subscribed and sworn to before me this
30 day of July 1917
Thomas W. Bear 

Carl E. Carlson

Notary Public, Crow Wing County Minn.
My Commission Expires March 19, 1924

Inspectors' Certificate and Return.

We, the undersigned, inspectors and judges, hereby certify and return that we have canvassed the ballots cast ^{at an election held} at the hotel situated on lots 23 and 24 Block 2, Iron Mountain, according to the plat thereof on file and of record in the office of the Register of Deeds, in and for the county of Crow Wing, state of Minnesota on the 30th day of July 1917, between the hours of nine o'clock A.M. and seven o'clock P.M. for the determination of the proposed incorporation of a village to be known as Trommald, and find that

There were cast " For incorporation Yes" 30 votes

There were cast " For incorporation No " none votes.

Carl E. Carlsen

Matt Krisor

Joe Frazer

Inspectors.

State of Minnesota

County of Crow Wing.

ss,

Carl E. Carlsen, Matt Krisor

Joe Frazer, being first duly sworn being each duly sworn

doth each for himself say that the statements herein contained in the foregoing certificate and return made by him are true.

Carl E. Carlsen

Matt Krisor

Joe Frazer

Subscribed and sworn to before me this 30th day of July 1917.

Thomas W. Beare

Notary Public, Crow Wing County, Minn.


My commission expires March 19, 1924.

(seal)

State of Minnesota,)
County of Crow Wing.) 33.

I, C. W. Mahlum, County Auditor of Crow Wing County, Minnesota, do hereby certify that I have compared the hereto attached papers, relating to the incorporation of the Village of Troxand, consisting of Petition to Board of County Commissioners, Resolution ordering election, Affidavit of posting, Resolution appointing inspectors, Poll List and Qualification of inspectors of election, and Inspectors' Certificate and Return, with the originals, respectively, on file in my office, and that the same, together with the filing thereon are true and correct copies of said original papers and every part thereof.

Dated this 8th day of August, 1917.



County Auditor.

1800