

Minnesota Municipal Commission
459 Rice Street
St. Paul, Minnesota 55103

December 30, 1965

Mr. H. H. Hellenhorst, Cllr.
Village Hall
Saskatoon, Minnesota

Dear Mr. Hellenhorst:


The Municipal Commission acknowledges receipt of your property description correction on Ordinance No. 202 and Filing Fee in accordance with Minn Stat 414.03, Subd. 2 as amended and the Rules of Procedure of the Municipal Commission to annex unincorporated property.

The Municipal Commission finds that all the requirements of the Commission Act have been met and accepted the ordinance for filing on December 30, 1965.

If there is any future reference to this annexation, please refer to A-652.

Cordially,

MUNICIPAL COMMISSION


Irving H. Roldsen
Secretary

cc: Secretary of State ✓
County Auditor
Township Clerk

#17961

VILLAGE OF SAUK RAPIDS

Office of Village Clerk
SAUK RAPIDS, MINNESOTA

December 23, 1965

State of Minnesota
Secretary of State
State Capitol
St. Paul 1, Minn.

Dear Sir:

In reference to Village of Sauk Rapids Ordinance #202, that portion of paragraph 1, tract 1, strike the numerical designation (SW $\frac{1}{4}$ of NE $\frac{1}{4}$) as this is incorrect. The written description is the correct description to be used, and the Village Attorney informs me that the written description is sufficient.


Yours very truly,



N. N. Hollenhorst
Village Clerk

NNH/rp

G C: Municipal Commission
County Auditor

17961
STATE OF MINNESOTA
DEPARTMENT OF STATE
FILED
JAN 5 - 1966

Secretary of State

VILLAGE OF SAUK RAPIDS

Office of Village Clerk
SAUK RAPIDS, MINNESOTA

STATE OF MINNESOTA)
COUNTY OF BENTON) ss
VILLAGE OF SAUK RAPIDS)

I, the undersigned, being the duly qualified and Acting Clerk of the Village of Sauk Rapids, Benton County, Minnesota, do hereby certify that I have carefully compared the attached and foregoing copy of Ordinance No. 202, AN ORDINANCE EXTENDING THE CORPORATE LIMITS OF THE VILLAGE OF SAUK RAPIDS TO INCLUDE CERTAIN UNPLATTED LAND NOT EXCEEDING TWO HUNDRED ACRES, with the original thereof on file and of record of my office, and the same is a full, true and correct transcript of the Ordinance as passed by the Village Council on the date therein indicated.

WITNESS my hand as such Clerk and the official seal of said Village this 26th day of July, 1965.

N. N. Hollenhorst

(SEAL)

N. N. HOLLENHORST
Village Clerk, Sauk Rapids, Minn.
My Term Expires December 31, 1966

17961
STATE OF MINNESOTA
DEPARTMENT OF STATE
FILED
JAN 5 - 1966

Joseph P. Olson
Secretary of State

VILLAGE OF SAUK RAPIDS

Office of Village Clerk
SAUK RAPIDS, MINNESOTA

July 26, 1965

SUBJECT: ANNEXATIONS BY ORDINANCE (Section 3, Subdivision 2, Chapter 414, Minnesota Statutes 1961 as amended by Laws 1963 Chapters 807 and 621).

TO: Minnesota Municipal Commission
Secretary of State, State of Minnesota
County Auditor, Benton County, Minn.

I, N. N. Hollenhorst, Village Clerk, Village of Sauk Rapids, Minnesota, do hereby certify that copies of the Annexation Ordinance herewith attached has been sent to all of the above mentioned parties in compliance with the above mentioned statutes.

N. N. Hollenhorst

Enc-1 map

N. N. HOLLENHORST
Village Clerk, Sauk Rapids, Minn.
My Term Expires December 31, 1966

17961
STATE OF MINNESOTA
DEPARTMENT OF STATE
FILED
JAN 5 - 1966
James A. Polman
Secretary of State

ORDINANCE NO. 202

ORDINANCE NO. 201 IS HEREBY RESCINDED AND THE FOLLOWING IS ADOPTED
AN ORDINANCE TO EXTEND THE BOUNDARIES OF THE VILLAGE OF SAUK RAPIDS
AND INCORPORATE ADDITIONAL TERRITORY THEREIN.

THE VILLAGE COUNCIL OF THE VILLAGE OF SAUK RAPIDS DOES ORDAIN:

SECTION 15:38 Village Boundaries Extended.

Par. 1. A petition has been filed with the governing body of the Village of Sauk Rapids, Minnesota, by all of the owners of the following described real estate to have such land included within the Village of Sauk Rapids, Minnesota:

TRACT I

The Westerly Eight (8) acres of the Southwest Quarter of the Northeast Quarter of the Northeast Quarter (SW $\frac{1}{4}$ of NE $\frac{1}{4}$ of NE $\frac{1}{4}$); Section 23, Township 36 North, Range 31 West.

TRACT II

All that part of the Northwest Quarter of the Northeast Quarter (NW $\frac{1}{4}$ of NE $\frac{1}{4}$) of Section 23, Township 36 North, Range 31 West, lying Southeasterly of the Northwesterly right-of-way line of Third Street North, Village of Sauk Rapids, extended Northeasterly to the East line of the said Northwest Quarter of the Northeast Quarter (NW $\frac{1}{4}$ of NE $\frac{1}{4}$), subject to road right-of-way over the easterly 33 feet thereof.

Par. 2. The quantity of land embraced within the foregoing description, and bounded as described, is 8.2 Acres.


Par. 3. Whereas the Village is the owner of the above described real estate and there are no homes or building on this real estate, no hearing is necessary.

Par. 4. The Village Council hereby determines (1) that the annexation will be to the best interests of the Village of Sauk Rapids, Minnesota, and of the territory affected; (2) that the territory described herein abuts upon the Village and is so conditioned as properly to be subjected to Village government.

Par. 5. Therefore, the Village of Sauk Rapids, Minnesota, hereby ordains and declares that the property hereinbefore described by and the same is hereby annexed to, and included in, the Village of Sauk Rapids, Minnesota, as effectually as if it had been originally been a part thereof.

Par. 6. This ordinance shall be final and shall take effect and be in force from and after filing certified copy thereof with the Minnesota Municipal Commission, the County Auditor and Secretary of State, and from and after its passage and publication.

Passed by the Village Council this 16th day of July, 1965.


Andrew Hovannes, Mayor

(SEAL)

Attest:


N.N. Hollenhorst, Village Clerk

Published in the "Sauk Rapids Herald" on July 22, 1965.

#17961
STATE OF MINNESOTA
DEPARTMENT OF STATE
FILED
JAN 5 - 1966


Secretary of State

SEE

OVERSIZED

DOCUMENT(S)

(17961)

