

Mr. Frances Rosevold, Clk.  
City Hall  
Mankato, Minnesota

8-28-65

Dear Mr. Rosevold:


The Municipal Commission acknowledges receipt of your annexation ordinance and filing fee of the Hawes and the First Evangelical United Brethern Church property in accordance with Minn. Stat. 414.03, Subd. 2 as amended and the Rules of Procedure of the Municipal Commission to annex unincorporated property.

The Municipal Commission finds that all the requirements of the Commission Act have been met and accepted the ordinance for filing August 26, 1965.

If there is any future reference to this ordinance, please refer to Docket Number A-835.

Cordially,

MUNICIPAL COMMISSION


  
Irving H. Koldesen  
Secretary

cc: Secretary of State ✓  
County Auditor  
Township Clerk

17708

I hereby certify that this document is a true and exact copy of the original on file in the office of the City Clerk, Mankato, Blue Earth County, Minnesota.

Dated: August 17, 1965

  
Frances Rosevold, City Clerk, Mankato

ORDINANCE EXTENDING THE CORPORATE LIMITS OF THE CITY OF MANKATO  
TO INCLUDE CERTAIN UNRELATED LAND NOT EXCEEDING TWO HUNDRED ACRES,  
PURSUANT TO CHAPTER 686, LAWS OF MINNESOTA  
1959 SESSION AND ACTS AMENDATORY (MSA 414.03)

The City of Mankato, Minnesota does ordain:

Section 1.

A petition has been filed with the City Clerk of the City of Mankato, Minnesota, by A. Murray Hawes, Leah T. Hawes, and the First Evangelical United Brethern Church of Mankato, as sole owners of the following described real estate to have such land included in the City of Mankato, Blue Earth County, Minnesota, to-wit:

Commencing at a point on the North line of the Northwest Quarter of the Southwest Quarter of Section 16, Township 108 North, Range 26 West 264.00 feet, South 89°16' East of the West Quarter corner of said Section 16, thence South 89°16' East along said North line of the Northwest Quarter of the Southwest Quarter of Section 16, 726.00 feet, thence South 0°18' West 528.80 feet; thence North 89°16' West 724.00 feet; thence North 0°05' East 528.80 feet to the point of beginning, containing 8.804 acres.

Section 2.


The quantity of land embraced within the foregoing description is unplatted and does not exceed 200 acres and is not within the corporate limits of any city of village and is contiguous to and abutting upon a portion of the Southerly boundary of the City of Mankato, Minnesota, an incorporated city, having a population of not less than 10,000 nor more than 30,000, pursuant to the last census.


Section 3.

The City Council of Mankato, Minnesota hereby determines that the annexation of the above described property will be to the best interests of the municipality and of the land affected and that the above described tract and parcel of land is so conditioned as properly to be subjected to city government and is hereby annexed to and declared to be an addition to the City of Mankato, as effectually as if it had originally been a part thereof and the corporate limits of the City of Mankato, Minnesota are hereby extended to include said property.

The City Clerk is hereby directed to file certified copies of this ordinance with the Minnesota Municipal Commission, the County Auditor, and the Secretary of State and this ordinance takes effect 10 days after its passage and publication and upon the filing of certified copies, as herein described.

Passed this 9<sup>th</sup> day of August, 1965.

Attest:   
Secretary of the Council

  
STATE OF MINNESOTA  
DEPARTMENT OF STATE  
Mayor

FILED  
SEP 8 - 1965

#17708

  
Secretary of State