

*Coil*

September 24, 1964

Mr. L. E. Haberman, Clerk,  
City Hall  
Canton, Minnesota

Dear Mr. Haberman:

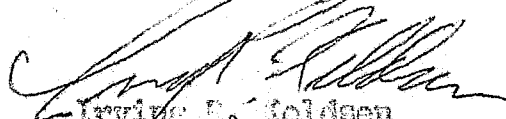
The Minnesota Municipal Commission acknowledges receipt of your Ordinances 303 and 304 and filing fees in accordance with Minn. Stat. 1961, Section 414.03, Subdivision 2 as amended by Laws 1963, Chap 207, Section 2 and the Rules of Procedure of the Commission to annex unincorporated property.

The Commission finds that all the requirements of the Commission Act have been met and accepted the ordinances for filing on September 17, 1964.

If there is any future correspondence or reference to these ordinances, please refer to Packet No. A-174 and A-615.

Cordially,

MUNICIPAL COMMISSION

  
Irving E. Kolden  
Secretary

cc: Secretary of State  
County Auditor  
Township Clerk

#17115

# 17115  
STATE OF MINNESOTA  
DEPARTMENT OF STATE  
FILED  
OCT 5 1964

ORDINANCE NO. 383

*George L. Anderson*  
Secretary of State

AN ORDINANCE EXTENDING THE CORPORATE LIMITS OF THE CITY OF OWATONNA TO INCLUDE CERTAIN UNINCORPORATED UNPLATTED LAND ABUTTING UPON THE CITY LIMITS.

WHEREAS, a certain petition dated August 3, 1964, requesting annexation of the territory hereinafter described was duly presented to the council on the 3rd day of August, 1964; and

WHEREAS, the quantity of land embraced within the area described in the petition and bounded as described is 1.55 acres, more or less, of unplatted land, no part of which is included within the limits of an incorporated city, village, or borough; and

WHEREAS, the petition was signed by all the owners of said land; and

WHEREAS, no objections to the annexation have been received from the town board, the county board, or the governing body of any municipality whose boundaries abut upon the boundaries of the land to be annexed; and

WHEREAS, the land described in the petition abuts upon the city limits at the South boundary thereof.

The Council of the City of Owatonna, Minnesota, Do Ordain:

Section 1. The City Council hereby determines:

- (1) that the annexation will be to the best interests of the city and of the territory affected.
- (2) that the territory described herein abuts upon the City limits and is, or is about to become urban or suburban in character; and
- (3) that none of said territory is now included within the limits of any city, village, or borough.

Section 2. Territory Annexed. The corporate limits of the city are hereby extended to include the unplatted land described as follows and the same is hereby annexed to and included within the city as effectually as if it had originally been a part thereof;

The North Thirty-three (33) feet of the Northwest Quarter (NW<sup>1</sup>/<sub>4</sub>) of Section Twenty-two (22), Township One Hundred Seven (107) North, Range Twenty (20) West, except the West Five Hundred Forty-three (543) feet thereof.

#383


-2-


Section 3. Filing. The City Clerk is hereby directed to file certified copies of this ordinance with the Minnesota Municipal Commission, the Secretary of State, and the County Auditor.

Section 4. Effective Date. This ordinance takes effect upon its passage and publication and filing of the certified copies as directed in Section 3.

Adopted by the Council this 15<sup>th</sup> day of SEPTEMBER, 1964.

ATTEST:

  
Clerk

  
\_\_\_\_\_  
Mayor

#383

STATE OF MINNESOTA)  
COUNTY OF STEELE) SS  
CITY OF OWATONNA)

Lawrence R. Haberman, does hereby certify that he is the duly elected, active and qualified City Clerk of the City of Owatonna, Minnesota, and as such is custodian of the official records of said city and that the seal affixed hereto is the official seal of said City of Owatonna. That the hereto attached COPY OF ORDINANCE # 383 bearing date SEPTEMBER 15, 1964, is a true and correct copy of same as the same appears according to the records on file in said city.

*Lawrence R. Haberman*  
City Clerk  
Witnessed at Owatonna, Minn.  
this 17th day of Sept., 1964

#17115  
STATE OF MINNESOTA  
DEPARTMENT OF STATE  
FILED  
OCT 5 1964  
*James L. Anonim*  
Secretary of State