

ORDINANCE NO. 173

An Ordinance Annexing part of $W\frac{1}{2}$ of the $SW\frac{1}{4}$ of the $NW\frac{1}{4}$ of $NE\frac{1}{4}$ of Section 29, Township 30 North, Range 21 West, to the Village of Mahtomedi.

THE VILLAGE COUNCIL OF THE VILLAGE OF MAHTOMEDI DO ORDAIN AS FOLLOWS:

Section 1. That pursuant to that certain petition signed by all of the owners of the land hereinafter described, in Washington County, Minnesota, containing less than two hundred acres, abutting on the Easterly side of the Village of Mahtomedi, requesting the annexation of said land to said Village, said Petition having been duly filed with the Clerk of said Village, and it appearing that such annexation will be to the best interests of the Village and of the territory affected, the Village boundaries of the Village of Mahtomedi are hereby extended to include said land described as follows:


All that part of the $W\frac{1}{2}$ of the $SW\frac{1}{4}$ of the $NW\frac{1}{4}$ of $NE\frac{1}{4}$ of Section 29, Township 30 North, Range 21 West, described as follows: Commencing at a point in the West line of above described parcel 343.4 feet South of the NW corner of said parcel, the point of beginning of the property to be described; thence Easterly on a bearing of $N89^{\circ}07'$ a distance of 172 feet; thence South a distance of 75 feet; thence Westerly on a bearing of $S89^{\circ}07'$ a distance of 172 feet; thence North along the West line a distance of 75 feet to the point of beginning. Subject to the rights along the Westerly 22 feet more or less acquired by Lincoln Township and Washington County for public road now known as Warner Road (formerly Beaconsfield Road) Washington County, Minnesota according to the plat thereof on file and of record in the office of the Register of Deeds in and for said Washington County, State of Minnesota.

and that said territory is hereby made a part of the Village of Mahtomedi as effectually as if the same had originally been a part of said Village.

Section 2. This Ordinance shall take effect and be in force upon the filing of a certified copy thereof with the County Auditor of Washington County and the Secretary of State of the State of Minnesota and with the Minnesota Municipal Commission and from and after its publication.

Adopted June 2, 1964.

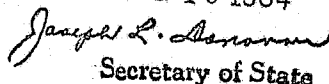
Approved June 2, 1964.


Mayor

Attest:


Village Clerk

17036
STATE OF MINNESOTA
DEPARTMENT OF STATE
FILED
AUG 19 1964



Secretary of State

17036

STATE OF MINNESOTA)
COUNTY OF WASHINGTON) SS.
VILLAGE OF MAHTOMEDI)

I, Vincent E. Klein, the duly appointed, qualified and acting Clerk of the Village of Mahtomedi, Minnesota, do hereby certify that I have compared the hereto attached copy of Ordinance No. 173 of said Village of Mahtomedi, relating to the annexing of land to said Village, with the original thereof on file and of record in my office, and that said copy is a true and correct copy of said original.

In Witness Whereof, I have hereunto set my hand and the seal of said Village of Mahtomedi this 2nd day of June 1964.


Village Clerk

17036