

End

Minnesota Municipal Commission
51 State Office Building
St. Paul 1, Minnesota

July 13, 1964

Mr. N. N. Hollenhorst
Village Clk. - Village Hall
Sauk Rapids, Minnesota

Dear Mr. Hollenhorst:


The Minnesota Municipal Commission acknowledges receipt of your Ordinance No. 191 amending 187 and filing fee thereof in accordance with Minn. Stat. 1961, Sec. 414.03, Subd. 2 as amended by Laws 1963, Chap. 837, Sec. 3 and the Rules of Procedure of the Municipal Commission to annex unincorporated property.

The Commission finds that all the requirements of the Municipal Commission Act have been met and accepted the ordinance for filing on July 9, 1964.

If there is any future correspondence or reference to this ordinance, please refer to Deskset Number A-655.

Cordially,

MUNICIPAL COMMISSION


Irving R. Kaldson
Secretary

cc: Secretary of State
County Auditor
Township Clerk

#17006

ORDINANCE NO. 191

PARAGRAPH NO. 1 OF ORDINANCE NO. 187 OF THE VILLAGE OF SAUK RAPIDS IS HEREBY AMENDED TO READ AS FOLLOWS:


AN ORDINANCE EXTENDING THE CORPORATE LIMITS OF THE VILLAGE OF SAUK RAPIDS TO INCLUDE CERTAIN UNPLATTED LAND NOT EXCEEDING TWO HUNDRED ACRES.

Section 15:33 (1) The governing body of the Village of Sauk Rapids, Minnesota, resolves to have the following land included within the Village of Sauk Rapids, Minnesota:

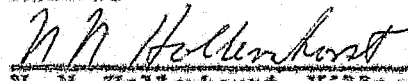
The Northeast Quarter of the Northeast Quarter (NE $\frac{1}{4}$ of NE $\frac{1}{4}$) of Section 22, Township 36, Range 31 and that part of the Northwest Quarter of Section 23, Township 36 North, Range 31 West lying westerly of Larson's Addition and of the West line of Larson's Addition extended to the North; and the westerly Thirty-three (33) feet of the South One-Half of the Southwest Quarter of the Southwest Quarter of Section Fourteen (14), Township Thirty-six (36) North, Range Thirty-one (31) West, all being in Benton County, Minnesota.

This amendment shall be final and shall take effect and be in force from and after filing Certified copy with the Minnesota Municipal Commission, the Benton County Auditor, and the Minnesota Secretary of State, and from and after its passage and publication.

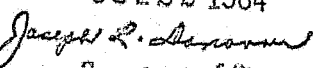
Passed by the Village Council this 19th day of June, 1964.


Andrew Hevanes, Mayor

ATTEST:


M. N. Hollenhorst, Village Clerk

Published in the "Sauk Rapids Herald" on 25th day of June, 1964.

#17006
STATE OF MINNESOTA
DEPARTMENT OF STATE
FILED
JUL 22 1964

Secretary of State


VILLAGE OF SAUK RAPIDS

Office of Village Clerk
SAUK RAPIDS, MINNESOTA

STATE OF MINNESOTA }
COUNTY OF DUTCH } so
VILLAGE OF SAUK RAPIDS }

I, the undersigned, being the duly qualified and acting Clerk of the Village of Sauk Rapids, Benton County, Minnesota, do hereby certify that I have carefully compared the attached and foregoing copy of Ordinance No. 101, PARAGRAPHS 1 & 2 OF ORDINANCE NO. 107 OF THE VILLAGE OF SAUK RAPIDS IS HEREBY AMENDED TO READ AS FOLLOWS: AN ORDINANCE EXTENDING THE COMPOSITE LIST OF THE VILLAGE OF SAUK RAPIDS TO INCLUDE CERTAIN UNPLATTED LAND NOT EXCEEDING TWO HUNDRED ACRES, with the original thereof on file and of record in my office, and the same is a full, true and correct transcript of the Ordinance as passed by the Village Council on the date therein indicated.

WITNESSED my hand as such Clerk and the official seal of said Village this 25th day of June, 1964.



(CONT)

N. N. HOLLENHORST
Village Clerk, Sauk Rapids, Minn.
My Term Expires Decem - 64

STATE OF MINNESOTA
DEPARTMENT OF STATE
FILED
JUL 22 1964

Joseph L. Donovan
Secretary of State

ORDINANCE NO. 187

AN ORDINANCE EXTENDING THE CORPORATE LIMITS OF THE VILLAGE OF SAUK RAPIDS TO INCLUDE CERTAIN UNPLATTED LAND NOT EXCEEDING TWO HUNDRED ACRES.

Section 15:33 (1) The governing body of the Village of Sauk Rapids Minnesota, resolves to have the following land included within the Village of Sauk Rapids, Minnesota:

The Northeast Quarter of the North Quarter (NE $\frac{1}{4}$ of N $\frac{1}{4}$) of Section 22, Twp. 36, Range 31 and that part of the Northwest Quarter (NW $\frac{1}{4}$) of Section 23, Twp. 36 North, Range 31 West lying Westerly of Larson's Addition and of the West line of Larson's Addition extended to the North, Benton County, Minnesota.


(2) The quantity of land embraced within the foregoing description, and bounded as described, is 42 acres.

(3) The Village Council hereby determines (1) that the annexation will be to the best interests of the Village of Sauk Rapids, Minnesota, and of the territory affected; (2) that the territory described herein abuts upon the Village and is so conditioned as properly to be subjected to Village government; (3) that the territory is completely surrounded by said Village.


(4) Therefore, the Village of Sauk Rapids, Minnesota, hereby ordains and declares that the property herein before described by and the same is hereby annexed to, and included in, the Village of Sauk Rapids, Minnesota, as effectually as if it had originally been a part thereof.

(5) This ordinance shall be final and shall take effect and be in force from and after filing Certified copy thereof with the Minnesota Municipal Commission, the County Auditor and Secretary of State, from and after its passage and publication.

Passed by the Village Council this 21st day of April, 1964.


Andrew Hovanes, Mayor

ATTEST:


E. N. Hollenhorst, Village Clerk

Published in the "Sauk Rapids Herald" on 7th day of May, 1964.

*Not approved by Municipal Comm.
separately & therefore not filed by Secy State*

VILLAGE OF SAUK RAPIDS

Office of Village Clerk

SAUK RAPIDS, MINNESOTA

STATE OF MINNESOTA)
COUNTY OF BENTON) ss
VILLAGE OF SAUK RAPIDS)

I, the undersigned, being the duly qualified and acting Clerk of the Village of Sauk Rapids, Benton County, Minnesota, do hereby certify that I have carefully compared the attached and foregoing copy of Ordinance No. 187, AN ORDINANCE EXTENDING THE CORPORATE LIMITS OF THE VILLAGE OF SAUK RAPIDS TO INCLUDE CERTAIN UNPLATTED LAND NOT EXCEEDING TWO HUNDRED ACRES, with the original thereof on file and of record in my office, and the same is a full, true and correct transcript of the Ordinance as passed by the Village Council on the date therein indicated.

WITNESS my hand as such Clerk and the official seal of said Village this 5th day of June, 1964.

N. N. Hollenhorst

(SEAL)

#17006