

March 6, 1964

Mr. Wm. Stradtman
City Attorney
202 East Jackson Street
Mankato, Minnesota

Dear Mr. Stradtman:

The Municipal Commission acknowledges receipt of your amended ordinance and filing fee in accordance with Minnesota Statutes 1961, Section 414.03, Subdivision 2, as amended by Laws 1963, Chapter 807, Section 8 and the Rules of Procedure of the Municipal Commission to annex unincorporated property.

The Commission finds that all the requirements of the Municipal Commission Act have been met and accepted the Scheurer-Haefner annexation ordinance for filing on March 6, 1964.

If there is any future correspondence or reference to this ordinance, please refer to Docket Number A-556.

Cordially,

MUNICIPAL COMMISSION

Irving R. Keldsen
Secretary


IRK/pdl

cc: Secretary of State ✓
County Auditor
Township Clerk.

#16772

#16772
D.D.

This is to certify that the attached is a true and exact copy of the original on file at the office of the City Clerk of Mankato, Minnesota. Affidavit of Publication dated Feb. 27, 1964.



Frances Rosevold
City Clerk

AN ORDINANCE TO AMEND AN ORDINANCE
EXTENDING THE CORPORATE LIMITS OF
THE CITY OF MANKATO TO INCLUDE CER-
TAIN UNPLATTED LANDS NOT EXCEEDING
TWO HUNDRED ACRES, PURSUANT TO
CHAPTER 686, LAWS OF MINNESOTA, 1959
SESSION, AND AMENDMENTS, WHICH ORDI-
NANCE WAS PASSED DECEMBER 9, 1963.

The City of Mankato, Minnesota does ordain:

Section 1.

That the ordinance extending the corporate limits of the City of Mankato to include certain unplatted lands not exceeding two hundred acres, pursuant to Chapter 686, Laws of Minnesota, 1959 Session, and amendments, which ordinance was passed December 9, 1963, be and it hereby is amended as follows:

By striking from Section 1 thereof the description of the real estate and substituting in lieu thereof the following description of real estate in Blue Earth County, Minnesota, to-wit:

Commencing at the SW corner of the NW $\frac{1}{4}$ NW $\frac{1}{4}$ Section 16, T 108N, R 26W, thence N along the West line of said NW $\frac{1}{4}$ NW $\frac{1}{4}$ a distance of 300.00'; thence at a deflection right 90° 24' a distance of 365.70' to point of beginning; thence North at a deflection left 90° 36' a distance of 595.80'; thence West at a deflection left 89° 37' a distance of 304.00'; thence North and parallel to West line said NW $\frac{1}{4}$ NW $\frac{1}{4}$ a distance of 66.00'; thence East at a deflection right of 90° 11' a distance of 353.70'; thence South at a deflection right of 89° 37' a distance of 242.00'; thence East at a deflection left of 89° 37' a distance of 153.00'; thence South at a deflection right of 89° 37' a distance of 420.55'; thence West at a deflection right of 90° 36' a distance of 203.00' to point of beginning.


Section 2.

The City Clerk is hereby directed to file certified copies of this ordinance with the Minnesota Municipal Commission, the County Auditor, and the Secretary of State, and this ordinance takes effect ten (10) days after its passage and publication and upon the filing of certified copies, as herein described.

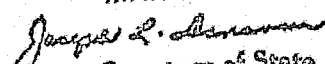


Mayor

Passed this 24th day of February, 1964.

Attest: 
Secretary of the Council

#16772
STATE OF MINNESOTA
DEPARTMENT OF STATE
FILED
MAR 11 1964


Secretary of State