

January 10, 1964

Mr. W. N. Hollenhorst
Village Clerk - Village Hall
Sauk Rapids, Minnesota

Dear Mr. Hollenhorst:

The Minnesota Municipal Commission acknowledges receipt of your Ordinance No. 182 and filing fee in accordance with Minnesota Statutes 1961, Section 414.03, Subdivision 2 as amended by Laws 1963, Chapter 807, Section 8 and the Rules of Procedure of the Municipal Commission to annex unincorporated property.

The Commission finds that all the requirements of the Municipal Commission Act have been met and accepted the ordinance for filing January 9, 1964.

If there is any future correspondence or reference to this ordinance, please refer to Docket Number A-563.

Cordially,

Irving R. Keldsen
Secretary

cc: Secretary of State - *Carl Dixon*
County Auditor

#16697
O.D.

VILLAGE OF SAUK RAPIDS

Office of Village Clerk
SAUK RAPIDS, MINNESOTA

December 31, 1963

Secretary of State
State Capitol
St. Paul, Minnesota

Dear Sir:

Enclosed herewith certified copy of Ordinance No. 182,
ORDINANCE NO. 181 IS HEREBY AMENDED TO READ AS FOLLOWS: AN ORDINANCE
TO EXTEND THE BOUNDARIES OF THE VILLAGE OF SAUK RAPIDS AND INCORPORATE
ADDITIONAL TERRITORY THEREIN, for your files and record. This
ordinance (No. 182) corrects the description of property annexed to
read Range Thirty-one (31) instead of Range Thirty-seven (37) as in
Ordinance No. 181.

The above addition is to be known as BOB CROSS PARK ADDITION.

Very truly yours,

N. N. Hollenhorst
N. N. Hollenhorst
Village Clerk

NNH

STATE OF MINNESOTA
DEPARTMENT OF STATE
FILED
JAN 15 1964

Joseph L. Aaronson
Secretary of State

ORDINANCE NO. 182

ORDINANCE NO. 181 IS HEREBY AMENDED TO READ AS FOLLOWS:
AN ORDINANCE TO EXTEND THE BOUNDARIES OF THE VILLAGE OF SAUK RAPIDS AND
INCORPORATE ADDITIONAL TERRITORY THEREIN.

THE VILLAGE COUNCIL OF THE VILLAGE OF SAUK RAPIDS DOES ORDAIN:

Section 15:28. Village Boundaries Extended. WHEREAS, the following described realty is owned by the Village of Sauk Rapids and abuts upon the present village limits; and whereas, it appears that it is to the best interest of the public and of said village to annex said realty to the Village of Sauk Rapids

THE VILLAGE COUNCIL OF SAUK RAPIDS ORDAINS:

That a certain tract of land lying and being in the County of Fenton, State of Minnesota, described as follows to-wit;


The Northwest Quarter of the Northeast Quarter of the Southeast Quarter (NW $\frac{1}{4}$ of NE $\frac{1}{4}$ of SE $\frac{1}{4}$), of Section twenty-three (23), Township Thirty-Six (36), Range Thirty-one (31), containing 9.24 acres, more or less, also known as POB CROSS PARK

be and hereby is annexed to said Village and that the territorial limits of the Village are hereby extended to include such land within its limits, which shall be hereafter governed as other territory of the Village is governed

Section 15:29. Copies to be filed. The Village Clerk shall forward a certified copy of this ordinance to the Secretary of State, the Minnesota Municipal Commission and to the County Auditor for Benton County, Minnesota.

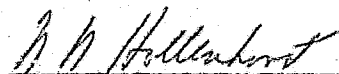
Section 15:30. Effect. Such land shall be annexed upon the filing of the Certified copies hereof with the Secretary of State, the Minnesota Municipal Commission and the County Auditor of Benton County, Minnesota.

Passed by the Village Council this 22nd day of October, 1963.


Norbert L. Schneider, Mayor


(SEAL)

Attest:


N. N. Hollenhorst, Village Clerk

Published in "Sauk Rapids Herald" on Oct. 31, 1963.

#16697
STATE OF MINNESOTA
DEPARTMENT OF STATE
FILED
JAN 15 1964


Secretary of State

VILLAGE OF SAUK RAPIDS

Office of Village Clerk
SAUK RAPIDS, MINNESOTA

STATE OF MINNESOTA)
COUNTY OF BENTON) ss
VILLAGE OF SAUK RAPIDS)

I, the undersigned, being the duly qualified and acting Clerk of the Village of Sauk Rapids, Benton County, Minnesota, do hereby certify that I have carefully compared the attached and foregoing copy of Ordinance No. 182, ORDINANCE NO. 181 IS HEREBY AMENDED TO READ AS FOLLOWS: AN ORDINANCE TO EXTEND THE BOUNDARIES OF THE VILLAGE OF SAUK RAPIDS AND INCORPORATE ADDITIONAL TERRITORY THEREIN and recorded as BOB CROSS PARK ADDITION, with the original thereof on file and of record in my office, and the same is a full, true and correct transcript of the Ordinance as passed by the Village Council on the date therein indicated.

WITNESS my hand as such Clerk and the official seal of said Village this 23rd day of October, 1963.

N. N. Hollenhorst

(SEAL)

N. N. HOLLENHORST
Village Clerk, Sauk Rapids, Minn.
My Term Expires December 31, 19

STATE OF MINNESOTA
DEPARTMENT OF STATE
FILED
JAN 15 1964

James L. Anderson
Secretary of State

VILLAGE OF SAUK RAPIDS

Office of Village Clerk
SAUK RAPIDS, MINNESOTA

October 18, 1963

Secretary of State
State Capitol
St. Paul, Minn.

Dear Sir:

Enclosed herewith certified copy of Ordinance No. 181, AN
ORDINANCE TO EXTEND THE BOUNDARIES OF THE VILLAGE OF SAUK RAPIDS
AND INCORPORATE ADDITIONAL TERRITORY THEREIN, for your files and
record.

The above addition is to be known as BOB CROSS PARK ADDITION.

Very truly yours,



N. N. Hollenhorst
Village Clerk

NNH

ORDINANCE NO. 181

AN ORDINANCE TO EXTEND THE BOUNDARIES OF THE VILLAGE OF SAUK RAPIDS AND INCORPORATE ADDITIONAL TERRITORY THEREIN

THE VILLAGE COUNCIL OF THE VILLAGE OF SAUK RAPIDS DOES ORDAIN:

Section 15:28. Village Boundaries Extended. WHEREAS, the following described realty is owned by the Village of Sauk Rapids and abuts upon the present village limits; and whereas, it appears that it is to the best interest of the public and of said village to annex said realty to the Village of Sauk Rapids

THE VILLAGE COUNCIL OF SAUK RAPIDS ORDAINS:

That a certain tract of land lying and being in the County of Benton, State of Minnesota, described as follows to-wit:


The Northwest Quarter of the Northeast Quarter of the Southeast Quarter (NW $\frac{1}{4}$ of NE $\frac{1}{4}$ of SE $\frac{1}{4}$), of Section Twenty-three (23), Township Thirty-Six (36), Range Thirty-seven (37), containing 9.24 acres, more or less, also known as ROB CROSS PARK

be and hereby is annexed to said Village and that the territorial limits of the Village are hereby extended to include such land within its limits, which shall be hereafter governed as other territory of the Village is governed.

Section 15:29. Copies to be filed. The Village Clerk shall forward a certified copy of this ordinance to the Secretary of State, the Minnesota Municipal Commission and to the County Auditor for Benton County, Minnesota.


Section 15:30. Effect. Such land shall be annexed upon the filing of the Certified copies hereof with the Secretary of State, the Minnesota Municipal Commission and the County Auditor of Benton County, Minnesota.

Passed by the Village Council this 17th day of September, 1963.


Norbert L. Schneider, Mayor

(SEAL)

Attest:


N. M. Hollenhorst, Village Clerk

Published in "Sauk Rapids Herald" on Oct. 10, 1963.

VILLAGE OF SAUK RAPIDS

Office of Village Clerk

SAUK RAPIDS, MINNESOTA

STATE OF MINNESOTA)
COUNTY OF BENTON) ss
VILLAGE OF SAUK RAPIDS)

I, the undersigned, being the duly qualified and acting Clerk of the Village of Sauk Rapids, Benton County, Minnesota, do hereby certify that I have carefully compared the attached and foregoing copy of Ordinance No. 181, AN ORDINANCE TO EXTEND THE BOUNDARIES OF THE VILLAGE OF SAUK RAPIDS AND INCORPORATE ADDITIONAL TERRITORY THEREIN and recorded as BOB CROSS PARK ADDITION, with the original thereof on file and of record in my office, and the same is a full, true and correct transcript of the Ordinance as passed by the Village Council on the date therein indicated.

WITNESS my hand as such Clerk and the Official seal of said Village this 12th day of October, 1963.

W. Hollenhorst

(SEAL)

#16697

16697

No Municipal
Comm. approval
Not filed
officially

Part of Ord #182
filed.