

CITY OF WILLMAR

OFFICE OF THE CITY CLERK

BELMONT 5-4917


MUNICIPAL AUDITORIUM
WILLMAR, MINNESOTA

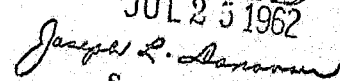
"Up Where the Lakes Begin"

CERTIFICATE OF CITY CLERK:

I, Donald J. LeBrasseur, City Clerk of the City of Willmar, Kandiyohi County, Minnesota, do hereby certify that the Ordinance hereto attached is a true and correct copy of Ordinance No. 425 (an Ordinance extending the corporate limits of the City of Willmar) passed and adopted by the City Council of the City of Willmar on the 18th day of July, 1962.

Dated at Willmar, Minnesota, this 23rd day of July, 1962.


City Clerk

#15883
STATE OF MINNESOTA
DEPARTMENT OF STATE
FILED
JUL 25 1962

Secretary of State

ORDINANCE NO. 425
(Special)

An Ordinance Extending the Corporate Limits of the City of Willmar to Include Certain Unplatted Lands not Exceeding 200 Acres.

BE IT ORDAINED BY THE CITY OF WILLMAR AS FOLLOWS:

SECTION 1. Certain Petitions have been filed with the governing body of the City of Willmar, a Municipal Corporation of the State of Minnesota, by the owners of the following described real estate, all in Kandiyohi County, Minnesota, and located in Township 119, Range 35 therein, as follows:

PARCEL 1. (Merland, Harold and Alden Holmgren property). Outlot One (1) and the Easterly 52 feet of Out Lot Two (2); the Southerly 31.34 feet of Outlot Three (3) and of the Westerly 96 feet of Outlot Two (2); also the South 293.66 feet of the North 662.32 feet of the West 445 feet of the East 1155 feet of the Northeast Quarter (NE 1/4) of Section 22.

PARCEL 2. (Raymond Werder, Elmond Ekblad and Mrs. Betty Petersen properties). Lot Fourteen (14) except the East 152 feet thereof; the East 1/2 of the East 1/2 of Lot Fifteen (15); the East 1/2 of the West 1/2 of Lot Fifteen (15), all in a Subdivision of the North 1/2 of the Northeast Quarter of Section 22.

PARCEL 3. (Salvator Vertuca property). The South 75 feet of the North 626 feet of the West 98.75 feet of the East 775.5 feet of the Northeast Quarter of the Northwest Quarter (NE 1/4 of NW 1/4) of Section 22.

PARCEL 4. (Arthur C. Dallman property). That part of the East 175 feet of Lots Twenty One and Twenty Two (21 and 22) in the Subdivision of the North 1/2 of the Northeast Quarter of Section 22, lying South of and parallel with the North line of Lot Twenty One (21) (60 feet South); and North of a line parallel with and 140 South of the North line of said Lot Twenty One (21).

PARCEL 5. (Charles L. Lorinser property). Part of the Northeast Quarter of the Northwest Quarter (NE 1/4 of NW 1/4) of said Section 22, commencing at a point 128 feet West and 266 feet South of the Northeast corner, thence South 150 feet to a point; thence West 80 feet to a point; thence North 150 feet to a point; thence ^{East} 80 feet to the point of


SECTION 2. The quantity of land embraced within the foregoing descriptions and bounded as described is 6.3 acres.

SECTION 3. The City Council hereby makes the following determinations, to-wit:

- a) That the above described annexations will be to the best interest of the City of Willmar, Minnesota, and of the territory affected.
- b) That the territory described herein abuts upon the City and is so conditioned as properly to be subject to City Government.

SECTION 4. Therefore, the City of Willmar, Minnesota, hereby ordains and declares that the property hereinbefore described be, and the same hereby is, annexed to, and included in the City of Willmar as effectually as if it had originally been a part thereof.

SECTION 5. That this Ordinance shall be final and shall take effect and be in full force from and after filing a certified copy thereof with the Minnesota Municipal Commission, the County Auditor of Kandiyohi County, Minnesota, and the Secretary of State of the State of Minnesota, and from and after its passage and publication.


Mayor

First Reading

6-21-62

Second Reading

7/5/62

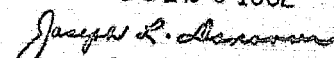
Third Reading

July 18, 1962

Date of Publication

July 25, 1962

#15883
STATE OF MINNESOTA
DEPARTMENT OF STATE
FILED
JUL 25 1962


Secretary of State