



STATE OF MINNESOTA  
MUNICIPAL COMMISSION  
51 STATE OFFICE BUILDING  
ST. PAUL 1, MINNESOTA

CAPITAL 2-3013  
EXT. 2409

JOSEPH ROBBIE  
MINNEAPOLIS  
CHAIRMAN

ROBERT W. JOHNSON  
ANOKA  
VICE CHAIRMAN

~~ROBERT W. JOHNSON~~  
RICHFIELD  
SECRETARY

May 15, 1962

Mr. Joseph L. Donovan  
Secretary of State  
State of Minnesota  
State Capitol  
St. Paul 1, Minnesota

Dear Mr. Donovan:

Re: I-6  
Incorporation of Village  
of St. Francis, Minnesota

Pursuant to Laws 1959, Chapter 686 as amended,  
enclosed is a Certificate of Election, Certificate  
of original petition, copy of the original Order  
affirming the petition, and the original proof  
of posting of election notice.

With the filing of these documents in your office,  
the incorporation is now completed.

Cordially,

MUNICIPAL COMMISSION

F. Robert Edman  
Secretary

Enclosures: (4)

#15811 O.D.  
STATE OF MINNESOTA  
DEPARTMENT OF STATE  
FILED  
MAY 16 1962 - 4:06 p.m.  
Joseph L. Donovan  
Secretary of State

I-6-62 - St. Francis

#15811

ORDER OF INCORPORATION

Upon proper notice, the Minnesota Municipal Commission met on May 15, 1962, at 10:00 A.M., in Room 74 of the State Office Building, St. Paul, Minnesota, to canvas the results of the St. Francis election held on May 1, 1962, as a result of an order of the Commission dated March 21, 1962. The canvas showed that all statutory requirements had been met, and that incorporation had been favorably passed on by the electors, by a vote of 141 to 52.

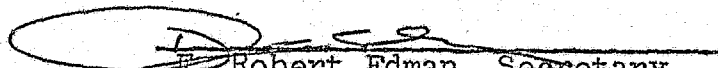
IT IS HEREBY ORDERED: That St. Francis be incorporated as a village as of May 16, 1962.

IT IS ORDERED: That the boundaries of the proposed village shall be the same as stated in the attached order of the Commission, dated March 21, 1962, ordering the election.

IT IS ORDERED: That the new village immediately proceed under 412.021 of Minnesota statutes to set an election for first officers of the village, on June 12, 1962, at St. Francis High School.

IT IS FURTHER ORDERED: That a copy of this order be filed with the Secretary of State and Anoka County Auditor.

MINNESOTA MUNICIPAL COMMISSION

  
Robert Edman, Secretary

Dated this 15th day of May, 1962

Filed in the Office of the Secretary of State on May 16, 1962 at 4:00 p.m. incorporation documents for the Village of St. Francis, Anoka County, Minnesota, including Order of the Municipal Commission, under Official Document File No. 15811.

Submitted June 7, 1962 to Secy of State - See attached Memo

M E M O R A N D U M

DATE: June 7, 1962  
TO: Joseph L. Donovan - Secretary of State  
FROM: F. Robert Edman  
SUBJECT: I-6 - Incorporation of Village of  
St. Francis, Minnesota

On May 16, 1962, the Municipal Commission filed with your office the following documents covering incorporation of the Village of St. Francis.

Certificate of Election  
Certificate of Original Petition  
Original Order affirming Petition  
Original Proof of Posting of Election Notice

It is our understanding that this incorporation order was accepted for filing on May 16.

In rechecking this file it is apparent that the statute calls for an additional document under Subdivision 4, Section 2 of the Act, identified as "an incorporation order."

The attached are four copies of that order. Would you please indicate on the bottom of three of these orders, the date of the original filing of the St. Francis incorporation, so that we may in turn, submit a certification of filing of the incorporation order, to the county auditor and the attorney for the petitioners.

Enclosures: (4)

cc: Landol J. Locher  
Kenneth Campbell  
Robert W. Johnson

*Ret'd  
filed*

*May 16, 1962 - 4:00 pm.*

*# 15811*

## SUMMARY STATEMENT OF VOTES.

For Incorporation Election  
Village of St. Francis

State of Minnesota,  
 County of Anoka

At an Election held in the High School, St. Francis Township,  
Anoka County, State of Minnesota, on the 1st day of  
May, A. D. 1962, the following votes were cast and counted for the candi-  
 dates enumerated below:

For the Office of.....

.....	Received.....	(.....) Votes
.....	Received.....	(.....) Votes
.....	Received.....	(.....) Votes
.....	Received.....	(.....) Votes
.....	Received.....	(.....) Votes

For the Office of.....

.....	Received.....	(.....) Votes
.....	Received.....	(.....) Votes
.....	Received.....	(.....) Votes
.....	Received.....	(.....) Votes
.....	Received.....	(.....) Votes

For the Office of.....

.....	Received.....	(.....) Votes
.....	Received.....	(.....) Votes
.....	Received.....	(.....) Votes
.....	Received.....	(.....) Votes
.....	Received.....	(.....) Votes

For the Office of.....

.....	Received.....	(.....) Votes
.....	Received.....	(.....) Votes
.....	Received.....	(.....) Votes
.....	Received.....	(.....) Votes
.....	Received.....	(.....) Votes

For the Office of.....

.....	Received.....	(.....) Votes
.....	Received.....	(.....) Votes
.....	Received.....	(.....) Votes
.....	Received.....	(.....) Votes
.....	Received.....	(.....) Votes

For the Office of.....

.....	Received.....	(.....) Votes
.....	Received.....	(.....) Votes
.....	Received.....	(.....) Votes
.....	Received.....	(.....) Votes
.....	Received.....	(.....) Votes

For the Office of.....

.....	Received.....	(.....) Votes
.....	Received.....	(.....) Votes
.....	Received.....	(.....) Votes
.....	Received.....	(.....) Votes
.....	Received.....	(.....) Votes

STATE OF MINNESOTA  
 DEPARTMENT OF STATE  
 FILED  
 MAY 16 1962 #15811  
 Joseph L. Anderson  
 Secretary of State

For the Office of.....

Received..... (.....) Votes  
Received..... (.....) Votes  
Received..... (.....) Votes  
Received..... (.....) Votes  
Received..... (.....) Votes

QUESTION:

"Shall the Area according to the Order of The Minnesota Municipal Commission Be Incorporated as the Village OF St. Francis, Minnesota?"

For Incorporation

~~YES~~ received..... ( 141 ) votes

Against Incorporation

~~NO~~ received..... ( 52 ) votes

Total number of persons actually present and voting was One hundred ninety-three ( 193 )  
Spell Out Figures  
Total number of ballots received by mail was None ( - 0 - )  
Spell Out Figures  
Total number of names entered upon the election registers was One hundred ninety-three ( 193 )  
Spell Out Figures  
Total number of ballots received from the clerk was Three hundred ninety-nine ( 399 )  
Spell Out Figures  
Total number of unused ballots returned to the clerk was Two hundred six ( 206 )  
Spell Out Figures  
Total number of ballots actually cast and counted was One hundred ninety-three ( 193 )  
Spell Out Figures  
Total number of spoiled ballots returned by voters was None ( - 0 - )  
Spell Out Figures  
Total number of blank ballots found in the ballot box was None ( - 0 - )  
Spell Out Figures  
Total number of wholly defective ballots cast and not counted was None ( - 0 - )  
Spell Out Figures

We hereby certify that the foregoing returns are correct.

Election was held at the St. Francis High School, on May 1 - 1962, from 7 A.M. to 7 P.M., and we have canvassed the ballots, as above listed.  
J. P. Palmer  
Rbecca Stutz  
Loris Lemmonson

J. P. Palmer  
Rbecca Stutz  
Loris Lemmonson  
Judges of Election

ELECTION RETURN

Village of St. Francis

For an election held on the 1st day of May, 1962

Filed this day of 19

STATE OF MINNESOTA  
DEPARTMENT OF STATE  
FILED  
MAY 16 1962  
J. P. Palmer  
Secretary of State

BEFORE THE MINNESOTA MUNICIPAL COMMISSION

OF THE STATE OF MINNESOTA

JOSEPH RABBITT  
ROBERT W. JOHNSON  
F. ROBERT ELMAN  
KENNETH W. CAMPBELL  
~~FRED C. HERTZ~~

CHAIRMAN  
VICE-CHAIRMAN  
SECRETARY  
EX-OFFICIO  
~~EX-OFFICIO~~

IN THE MATTER OF THE APPLICATION FOR THE INCORPORATION  
OF A VILLAGE TO BE KNOWN AS THE VILLAGE OF ST. FRANCIS,  
ANOKA COUNTY, MINNESOTA, PURSUANT TO CHAPTER 606, LAWS  
1959, AS AMENDED.

The above Petition for the proposed incorporation of the Village of St. Francis from the remaining unincorporated area of St. Francis Township and a portion of Oak Grove Township, all in Anoka County, Minnesota, came on for hearing before the Minnesota Municipal Commission in the Commissioner's Room of the County Court House at the City of Anoka, County of Anoka, State of Minnesota, on Thursday, December 14, 1961, at 10 o'clock a.m., after due, proper, and timely notice thereof was posted and published as required by law.

Joseph Rabbitt, Chairman, presided. Robert W. Johnson, Vice-Chairman; Kenneth W. Campbell, Anoka County Auditor; and Fred C. Hertz, then Chairman of the Anoka County Board of Commissioners, attended.

Laurel J. Lecher, of the law firm of Babcock and Lecher, Anoka, Minnesota, appeared as counsel for and in behalf of the petitioners.

Harry Lank, Chairman of the St. Francis Town Board; Robert Leach, Clerk of said Town Board; and George Branstetter and Raymond Jones, members of said Town Board all appeared to represent St. Francis Township, Anoka County, Minnesota, and in behalf of said petition.

Helvia Bodine, Chairman of the Town Board of Oak Grove Township, Anoka County, Minnesota, appeared to represent said Township.

Elvis Myers, who resides in the portion in Oak Grove Township originally included in the said Petition, appeared and testified in favor of said Petition.

Witness appeared at said hearing and testified in support of the said Petitioners.  
The Petitioners' Board of Supervisors and witnesses were present at said hearing on December 14, 1961.

The hearing was reconvened and additional testimony was heard, and additional evidence was taken, on Monday, February 27, 1962, relative to the inclusion of additional areas located in Oak Grove Township, Anoka County, Minnesota, from the area so proposed to be incorporated, after due, proper, and timely notice thereof was posted, published, and served upon all affected parties, as required by law.

Joseph Rebbie, Chairman, presided. Robert W. Schmitt, Vice-Chairman; F. Robert Edman, Secretary; and Kenneth W. Campbell, Anoka County Auditor, attended.

Lancel J. Lecher again appeared as attorney for the Petitioners. The St. Francis Town Board also appeared on behalf of the Petitioners, and testimony in favor of the inclusion of the additional area was taken.

Joseph E. Wargo, Attorney at Law, Columbia Heights, Minnesota, appeared in opposition to the inclusion of the additional area, representing certain residents in such additional territory.

The additional area considered at said reconvened hearing is described as follows, to-wit:

That part of the Northeast Quarter of the Northwest Quarter (NE $\frac{1}{4}$  of NW $\frac{1}{4}$ ) and of the Northwest Quarter of the Northeast Quarter (NW $\frac{1}{4}$  of NE $\frac{1}{4}$ ) of Section Five (5), Township Thirty-three (33) North, Range Twenty-five (25) West, Anoka County, Minnesota, lying East (E) of the center line of Run River; the Southwest Quarter of Northeast Quarter (SW $\frac{1}{4}$  of NE $\frac{1}{4}$ ) and the South one-half of Northwest Quarter (S $\frac{1}{2}$  of NW $\frac{1}{4}$ ) of said Section Five (5); the Southeast Quarter of Northeast Quarter (SE $\frac{1}{4}$  of NE $\frac{1}{4}$ ) of Section Six (6), said Township and Range; that part of the Southwest Quarter of Northeast Quarter (SW $\frac{1}{4}$  of NE $\frac{1}{4}$ ) of said Section Six (6), lying South of the center line of State Trunk Highway No. 47, formerly State Trunk Highway No. 56; and the East twelve rods (E 12) of the West eighty-seven rods (W 87) of the North one-half of the Northeast Quarter (N $\frac{1}{2}$  of NE $\frac{1}{4}$ ) of said Section Six (6).

The Commission, having carefully considered all of the evidence and testimony, and upon all of the files and records herein, now makes and files the following FINDINGS OF FACT, CONCLUSIONS OF LAW, ORDER, AND MEMORANDUM OPINION:

FINDINGS OF FACT

I.

The Petition, signed by 234 resident landholders, complies with all statutory requirements.

II.

Proper copies of the Notices of each hearing were duly posted, published and served, as required by law.

III.

The territory proposed for incorporation, all in Anoka County, Minnesota, including the area in addition to that described in the Petition, is legally described as follows, to-wit:

All of Township Thirty-four (34) North, Range Twenty-five (25) West; all of Township Thirty-four (34) North, Range Twenty-four (24) West, except that part thereof taken for the Village of Bethel; and all that part of Township Thirty-three (33), North, Range Twenty-four (24) West, described as follows: the West one-half of the Northeast Quarter ( $\frac{1}{2}$  of NE $\frac{1}{4}$ ) and the Northwest Quarter (NW $\frac{1}{4}$ ) of Section Five thereof; and the Southeast Quarter of the Northeast Quarter (SE $\frac{1}{4}$  of NE $\frac{1}{4}$ ), the Southwest Quarter of the Northeast Quarter (SW $\frac{1}{4}$  of NE $\frac{1}{4}$ ), lying southerly of the center line of State Trunk Highway No. 47, formerly State Trunk Highway No. 36, as now laid out and traveled, and that part of the North one-half of the Northeast Quarter ( $\frac{1}{2}$  of NE $\frac{1}{4}$ ) lying East (E) of the East (E) seventy-five (75) rods thereof, of Section Six (6); thereof; all of the foregoing land lying and being in Anoka County, Minnesota and being composed of both platted and unplatted lands.

The territory proposed for incorporation was shown on a map attached to the Petition; said territory and the additional area were shown on maps introduced into evidence during said hearings.

The boundaries of the land are proposed for incorporation  
including the additional land area:

Beginning at the Northwest corner of Township Thirty-four (34),  
North, Range Twenty-five (25), West, Anoka County, Minnesota, thence  
East (E), along the North (N) line of said Township Thirty-four (34)  
North, Range Twenty-five (25) West, and along the North (N) line of  
Township Thirty-five (35) North, Range Twenty-five (25) West, Anoka  
County, Minnesota, to the Northeast corner of said Township Thirty-  
four (34) North, Range Twenty-four (24) West, thence South (S), along  
the East (E) line of the Northeast Quarter of Northeast Quarter (NE $\frac{1}{4}$  of NE $\frac{1}{4}$ )  
of Section Twenty-five (25), said Township Thirty-four (34) North,  
Range Twenty-four (24) West, Anoka County, Minnesota, to the Southeast  
corner of said Northeast Quarter of Northeast Quarter (NE $\frac{1}{4}$  of NE $\frac{1}{4}$ );  
thence West (W) along the South (S) line of said Northeast Quarter  
of Northeast Quarter (NE $\frac{1}{4}$  of NE $\frac{1}{4}$ ), and along the South (S) lines of  
the Northwest Quarter of Northeast Quarter (NW $\frac{1}{4}$  of NE $\frac{1}{4}$ ) and Northeast  
Quarter of Northwest Quarter (NE $\frac{1}{4}$  of NW $\frac{1}{4}$ ) of said Section Twenty-  
five (25), to the Southwest corner of said Northeast Quarter of  
Northwest Quarter (NE $\frac{1}{4}$  of NW $\frac{1}{4}$ ); thence South (S), along the East (E)  
line of the Southwest Quarter of Northeast Quarter (SW $\frac{1}{4}$  of NW $\frac{1}{4}$ ),  
and the East (E) line of the West one-half of the Southwest Quarter  
(W $\frac{1}{2}$  of SW $\frac{1}{4}$ ) of said Section Twenty-five (25), and along the East (E)  
line of the Northwest Quarter of Northwest Quarter (NW $\frac{1}{4}$  of NW $\frac{1}{4}$ ) of  
Section Thirty-six (36), said Township Thirty-four (34) North, Range  
Twenty-four (24) West, Anoka County, Minnesota, to the Southeast  
corner of said Northwest Quarter of Northwest Quarter (NW $\frac{1}{4}$  of NW $\frac{1}{4}$ )  
of said Section Thirty-six (36); thence East (E) along the North  
(N) line of the Southeast Quarter of Northwest Quarter (SE $\frac{1}{4}$  of NW $\frac{1}{4}$ ),  
said Section Thirty-six (36), and along the North (N) line of the  
South one-half of Northeast Quarter (S $\frac{1}{2}$  of NE $\frac{1}{4}$ ) of said Section  
Thirty-six (36), to the Northeast corner of the Southeast Quarter  
of Northeast Quarter (SE $\frac{1}{4}$  of NE $\frac{1}{4}$ ) of said Section Thirty-six (36);  
thence South (S), along the East (E) line of said Section Thirty-  
six (36), to the Southeast corner thereof; thence West (W), along the  
South (S) line of said Township Thirty-four (34) North (N), Range  
Twenty-four (24) West, to the Northeast corner of the West one-half  
of the Northeast Quarter (W $\frac{1}{2}$  of NE $\frac{1}{4}$ ) of Section Five (5), Township  
Thirty-three (33), North, Range Twenty-four (24) West, Anoka County,  
Minnesota; thence South (S), along the East line of said West one-half  
of Northeast Quarter (W $\frac{1}{2}$  of NE $\frac{1}{4}$ ) of said Section Five (5), to the  
Southeast corner of the Southeast Quarter of Northeast Quarter (SE $\frac{1}{4}$   
of NE $\frac{1}{4}$ ) of said Section Five (5); thence West (W) along the South  
(S) line of the said Southwest Quarter of Northeast Quarter (SW $\frac{1}{4}$  of  
NE $\frac{1}{4}$ ) of said Section Five (5), and along the South (S) line of the  
Northwest Quarter (NW $\frac{1}{4}$ ) of said Section Five (5), and along the South  
(S) line of the Northeast Quarter (NE $\frac{1}{4}$ ) of Section Six (6), Township  
Thirty-three (33) North, Range Twenty-four (24) West, Anoka County,  
Minnesota, to the Southwest corner of said Northeast Quarter (NE $\frac{1}{4}$ )  
of said Section Six (6); thence North (N), along the West (W) line  
of the Southwest Quarter of Northeast Quarter (SW $\frac{1}{4}$  of NE $\frac{1}{4}$ ) of said  
Section Six (6), to the center line of State Highway No. 47, formerly  
State Highway No. 56; thence Northwesterly along the said center line  
to the South (S) line of the North one-half of Northeast Quarter  
(N $\frac{1}{2}$  of NE $\frac{1}{4}$ ) of said Section Six (6); thence East (E), along said  
South (S) line of said North one-half of Northeast Quarter (N $\frac{1}{2}$  of NE $\frac{1}{4}$ )  
of said Section Six (6), to a point thereon seventy-five (75) rods

[illegible]

The above described lot has a value of \$3,750.00.

THE UNIVERSITY OF CHICAGO

CHICAGO, ILL.

100

1938, 1939, 1940, 1941, 1942, 1943, 1944, 1945, 1946, 1947, 1948, 1949, 1950, 1951, 1952, 1953, 1954, 1955, 1956, 1957, 1958, 1959, 1960, 1961, 1962, 1963, 1964, 1965, 1966, 1967, 1968, 1969, 1970, 1971, 1972, 1973, 1974, 1975, 1976, 1977, 1978, 1979, 1980, 1981, 1982, 1983, 1984, 1985, 1986, 1987, 1988, 1989, 1990, 1991, 1992, 1993, 1994, 1995, 1996, 1997, 1998, 1999, 2000, 2001, 2002, 2003, 2004, 2005, 2006, 2007, 2008, 2009, 2010, 2011, 2012, 2013, 2014, 2015, 2016, 2017, 2018, 2019, 2020, 2021, 2022, 2023, 2024, 2025, 2026, 2027, 2028, 2029, 2030, 2031, 2032, 2033, 2034, 2035, 2036, 2037, 2038, 2039, 2040, 2041, 2042, 2043, 2044, 2045, 2046, 2047, 2048, 2049, 2050, 2051, 2052, 2053, 2054, 2055, 2056, 2057, 2058, 2059, 2060, 2061, 2062, 2063, 2064, 2065, 2066, 2067, 2068, 2069, 2070, 2071, 2072, 2073, 2074, 2075, 2076, 2077, 2078, 2079, 2080, 2081, 2082, 2083, 2084, 2085, 2086, 2087, 2088, 2089, 2090, 2091, 2092, 2093, 2094, 2095, 2096, 2097, 2098, 2099, 2100, 2101, 2102, 2103, 2104, 2105, 2106, 2107, 2108, 2109, 2110, 2111, 2112, 2113, 2114, 2115, 2116, 2117, 2118, 2119, 2120, 2121, 2122, 2123, 2124, 2125, 2126, 2127, 2128, 2129, 2130, 2131, 2132, 2133, 2134, 2135, 2136, 2137, 2138, 2139, 2140, 2141, 2142, 2143, 2144, 2145, 2146, 2147, 2148, 2149, 2150, 2151, 2152, 2153, 2154, 2155, 2156, 2157, 2158, 2159, 2160, 2161, 2162, 2163, 2164, 2165, 2166, 2167, 2168, 2169, 2170, 2171, 2172, 2173, 2174, 2175, 2176, 2177, 2178, 2179, 2180, 2181, 2182, 2183, 2184, 2185, 2186, 2187, 2188, 2189, 2190, 2191, 2192, 2193, 2194, 2195, 2196, 2197, 2198, 2199, 2200, 2201, 2202, 2203, 2204, 2205, 2206, 2207, 2208, 2209, 2210, 2211, 2212, 2213, 2214, 2215, 2216, 2217, 2218, 2219, 2220, 2221, 2222, 2223, 2224, 2225, 2226, 2227, 2228, 2229, 2230, 2231, 2232, 2233, 2234, 2235, 2236, 2237, 2238, 2239, 2240, 2241, 2242, 2243, 2244, 2245, 2246, 2247, 2248, 2249, 2250, 2251, 2252, 2253, 2254, 2255, 2256, 2257, 2258, 2259, 2260, 2261, 2262, 2263, 2264, 2265, 2266, 2267, 2268, 2269, 2270, 2271, 2272, 2273, 2274, 2275, 2276, 2277, 2278, 2279, 2280, 2281, 2282, 2283, 2284, 2285, 2286, 2287, 2288, 2289, 2290, 2291, 2292, 2293, 2294, 2295, 2296, 2297, 2298, 2299, 2300, 2301, 2302, 2303, 2304, 2305, 2306, 2307, 2308, 2309, 2310, 2311, 2312, 2313, 2314, 2315, 2316, 2317, 2318, 2319, 2320, 2321, 2322, 2323, 2324, 2325, 2326, 2327, 2328, 2329, 2330, 2331, 2332, 2333, 2334, 2335, 2336, 2337, 2338, 2339, 2340, 2341, 2342, 2343, 2344, 2345, 2346, 2347, 2348, 2349, 2350, 2351, 2352, 2353, 2354, 2355, 2356, 2357, 2358, 2359, 2360, 2361, 2362, 2363, 2364, 2365, 2366, 2367, 2368, 2369, 2370, 2371, 2372, 2373, 2374, 2375, 2376, 2377, 2378, 2379, 2380, 2381, 2382, 2383, 2384, 2385, 2386, 2387, 2388, 2389, 2390, 2391, 2392, 2393, 2394, 2395, 2396, 2397, 2398, 2399, 2400, 2401, 2402, 2403, 2404, 2405, 2406, 2407, 2408, 2409, 2410, 2411, 2412, 2413, 2414, 2415, 2416, 2417, 2418, 2419, 2420, 2421, 2422, 2423, 2424, 2425, 2426, 2427, 2428, 2429, 2430, 2431, 2432, 2433, 2434, 2435, 2436, 2437, 2438, 2439, 2440, 2441, 2442, 2443, 2444, 2445, 2446, 2447, 2448, 2449, 2450, 2451, 2452, 2453, 2454, 2455, 2456, 2457, 2458, 2459, 2460, 2461, 2462, 2463, 2464, 2465, 2466, 2467, 2468, 2469, 2470, 2471, 2472, 2473, 2474, 2475, 2476, 2477, 2478, 2479, 2480, 2481, 2482, 2483, 2484, 2485, 2486, 2487, 2488, 2489, 2490, 2491, 2492, 2493, 2494, 2495, 2496, 2497, 2498, 2499, 2500, 2501, 2502, 2503, 2504, 2505, 2506, 2507, 2508, 2509, 2510, 2511, 2512, 2513, 2514, 2515, 2516, 2517, 2518, 2519, 2520, 2521, 2522, 2523, 2524, 2525, 2526, 2527, 2528, 2529, 2530, 2531, 2532, 2533, 2534, 2535, 2536, 2537, 2538, 2539, 2540, 2541, 2542, 2543, 2544, 2545, 2546, 2547, 2548, 2549, 2550, 2551, 2552, 2553, 2554, 2555, 2556, 2557, 2558, 2559, 2560, 2561, 2562, 2563, 2564, 2565, 2566, 2567, 2568, 2569, 2570, 2571, 2572, 2573, 2574, 2575, 2576, 2577, 2578, 2579, 2580, 2581, 2582, 2583, 2584, 2585, 2586, 2587, 2588, 2589, 2590, 2591, 2592, 2593, 2594, 2595, 2596, 2597, 2598, 2599, 2600, 2601, 2602, 2603, 2604, 2605, 2606, 2607, 2608, 2609, 2610, 2611, 2612, 2613, 2614, 2615, 2616, 2617, 2618, 2619, 26

王明

There is a large commercial nucleus of population and business, within the territory proposed for its operation, including the additional area, known as "St. Francis". Most of the residents of the proposed territory, and additional area is Oak Grove Township, have been, for years, an integral part of said nucleus. St. Francis contains about 4000 people, a United States Post Office, one primary school, gasoline service, automobile repair shop, grocery store, gasoline service, automobile repair shop, one feed, seed, and implement store, one hardware store, one drug store, one restaurant - gasoline service, automobile repair shop, one feed store, and three other small buildings, and the walls of the buildings in the

area proposed for incorporation and the additional area are primarily residences and farming buildings or planted land and primarily residences and farming buildings or planted land. With one gas-oil engine station, a power house, a post office, a school, a fire house, and a church. The area is a part of the township of St. Francis and is now still in the township of St. Francis.

#### VIII.

From 1900 to 1910 the population of the township including the additional area has increased in number. Evidence of this is shown in that the number of building permits issued in the said portion of said territory in St. Francis Township in 1900 was 3, and in 1911 was 14. There have been built within the past two years two new residential buildings in the portion of said territory in Oak Grove Township including the additional area. The additional area in Oak Grove Township is desirable to be included in the incorporation as the boundary is near the South line of St. Francis Township, and Oak Grove Township and said area abuts the South line of the State of the territory.

#### IX.

Each Township involved has enacted regulations relating to zoning and building.

#### X.

The area so proposed for incorporation including the additional area has increased in population during recent years. Evidence of this is shown in that the population of said portion of said territory in St. Francis Township had a resident population, in 1911, as computed by the official United States Government census, of 325; the census list, attached to the Petition, and similarly at the same time, evidence a current resident population thereof of 385. The resident population of the portion of said territory including the additional area, all in Oak Grove Township, was listed on the Census List, and on a Census List for the additional area, so added to the territory contained in the original petition hereto, as 28, with the testimony

[illegible]

All of the territory proposed to be incorporated including the additional area is contained within Independent School District No. 15, State of Minnesota. The portion of the territory proposed to be incorporated located in St. Francis Township has approximately 14% of the area and 11% of the assessed valuation of the said School District.

The said School District has one High School and one free elementary school in St. Francis Township, in the territory proposed to be incorporated. This School District also operates one elementary school in Bethel and one elementary school in Cedar Lake in Anoka County, Minnesota. All required subjects are taught in said schools, and graduates from said High School are accepted in nearby colleges.

located in the District of St. Francis.

The following is a list of the schools in the District of St. Francis, as reported by the Director of the Appraisal Commission:

St. Francis High School	1954, 1955, 1956
New St. Francis Elementary School	1954, 1955, 1956
East St. Francis Elementary School	1954, 1955, 1956
Cedar Elementary School	1954, 1955, 1956
School Annex - St. Francis	1954, 1955, 1956
Bus Garage - St. Francis	1954, 1955, 1956
Warehouse - St. Francis	1954, 1955, 1956
Total	1954, 1955, 1956

In addition to the superintendent and principals, the School District employs 52 teachers, 37 of whom are at the schools so located in St. Francis, and 15 additional teachers who are also at the schools located in St. Francis.

The pupil enrollment, which shows the enrollment increase in the School District in the past 7 years, and as estimated for the year 1962, is:

Year Ending	Pupils - 1954 - 1955 On Census	Pupils Enrolled
1954	625	787
1955	831	812
1956	851	874
1957	934	909
1958	946	931
1959	976	984
1960	1,026	1,040
1961	1,124	1,089
1962 (Est.)	1,166	1,115

The increase in enrollment shows an increase, during the period from 1954 to 1962, of an average of 3% per year, or 21% for the period. A continuation of the trend would result in an enrollment probably in excess of 1,600 pupils in 1970. There is a strong indication that the increase would be even greater. Of the present enrollment, 263 pupils attend the elementary school in said St. Francis and 500 pupils attend the high school in St. Francis.

The total cost of the proposed project is estimated at \$27,400.00. This is for the purchase of 100,000 cubic feet of gravel for the proposed road.

#### XIV.

The proposed project is proposed for incorporation including the additional area proposed. The project is provided by the City of Anson, the project is a larger fire department. The project is on each Township involved. The said fire department is in a more line to the approximately 15 mile distance between Anson and the described various. There is not any other fire department available at a closer distance.

#### XV.

The portion of the proposed territory proposed for incorporation in St. Francis Township is policed by one person who works part time and uses his own motor vehicle. The portion of said territory in Oak Grove Township and said additional area is policed by one person who works full time for all of Oak Grove Township. The said police services are inadequate at this time.

#### XVI.

There has been no concerted street planning in Anson, in the proposed territory including the additional area, although the need therefore is present for orderly future increased construction.

#### XVII.

Water systems in the proposed territory including the additional area are all individual. There is little danger of pollution under present circumstances. However, anticipated future increased construction must be adequately regulated to avoid pollution and health problems.



The Board of Supervisors of the County of San Francisco, California, do hereby certify that the following description of the proposed territory will be an integral part of any future highway construction. The portion of said highway, through the St. Francis Township portion of the proposed territory, is included by reference in 1911. This description is now being introduced into evidence.

XIII.

The vast majority of the land in said territory including the additional area is suitable for and capable of being used for residential, commercial, industrial and other urban and suburban uses.

XIV.

There is an established American Legion Post and Auxiliary, Community Club and Sportsman's Club, all of which operate from St. Francis and have several members in the territory proposed for incorporation including the additional area.

XV.

The findings herein also pertain to the additional area, included in the legal description contained in Paragraph III above, and the additional area is affected by the findings above, and is conducive to joint village government with the territory described in the Petition herein. The legal description contained in Paragraph III is considered to be all inclusive for the village, and is the total area proposed for incorporation.

XVI.

There is no present bonded indebtedness for either St. Francis Township or Oak Grove Township.

1. 2020年12月20日，在“2020年中国网络文学年度盛典”上，中国作协主席铁凝、中国文联主席沈跃跃、中国文联副主席、书记处书记曹晓波、中国文联副主席、书记处书记曹晓波、中国文联副主席、书记处书记曹晓波等出席了活动。

2. 2020年12月20日，在“2020年中国网络文学年度盛典”上，中国作协主席铁凝、中国文联主席沈跃跃、中国文联副主席、书记处书记曹晓波、中国文联副主席、书记处书记曹晓波、中国文联副主席、书记处书记曹晓波等出席了活动。

3. 2020年12月20日，在“2020年中国网络文学年度盛典”上，中国作协主席铁凝、中国文联主席沈跃跃、中国文联副主席、书记处书记曹晓波、中国文联副主席、书记处书记曹晓波、中国文联副主席、书记处书记曹晓波等出席了活动。

4. 2020年12月20日，在“2020年中国网络文学年度盛典”上，中国作协主席铁凝、中国文联主席沈跃跃、中国文联副主席、书记处书记曹晓波、中国文联副主席、书记处书记曹晓波、中国文联副主席、书记处书记曹晓波等出席了活动。

5. 2020年12月20日，在“2020年中国网络文学年度盛典”上，中国作协主席铁凝、中国文联主席沈跃跃、中国文联副主席、书记处书记曹晓波、中国文联副主席、书记处书记曹晓波、中国文联副主席、书记处书记曹晓波等出席了活动。

學友

[illegible][illegible]





... of said Section Five (5), along the South (S) line of said Township Thirty-four (34) North, Range Twenty-four (24) West, Anoka County, Minnesota, to the Southeast corner of said Northwest Quarter (NW $\frac{1}{4}$ ) of said Section Six (6), thence North (N), along the West (W) line of the Southwest Quarter of Northwest Quarter (SW $\frac{1}{4}$  of NW $\frac{1}{4}$ ) of said Section Six (6), to the center line of State Highway No. 47, formerly State Highway No. 54, thence Northwesterly along the said center line to the South (S) line of the Northwest Quarter (NW $\frac{1}{4}$ ) of said Section Six (6), thence East (E), along said South (S) line of said Northwest Quarter (NW $\frac{1}{4}$  of NW $\frac{1}{4}$ ) of said Section Six (6), to a point, thence seventy-five (75) rods East (E) of the Southeast corner of said Northwest Quarter (NW $\frac{1}{4}$  of NW $\frac{1}{4}$ ) of said Section Six (6), thence North (N), parallel with the West (W) line of said Northwest Quarter (NW $\frac{1}{4}$  of NW $\frac{1}{4}$ ) of said Section Six (6), to the West (W) line of said Section Six (6), which is also the South (S) line of Township Thirty-four (34) North, Range Twenty-four (24) West, Anoka County, Minnesota, thence East (E), along the said North (N) line of said Section Six (6), and along the South (S) line of said Township Thirty-four (34) North, Range Twenty-four (24) West, Anoka County, Minnesota, and along the South (S) line of said Township Thirty-four (34) North, Range Twenty-five (25) West, Anoka County, Minnesota, to the Southeast corner of said Township Thirty-four (34) North, Range Twenty-five (25) West, Anoka County, Minnesota, thence North (N), along the West (W) line of said Township Thirty-four (34) North, Range Twenty-five (25) West, to the point of beginning.

Said boundaries encompassing all of the area approved for incorporation.

IT IS FURTHER ORDERED, that an election be held in the area so approved for incorporation, on the question of whether or not the total area so approved for incorporation should be incorporated as the Village of St. Paul.

IT IS FURTHER ORDERED,

that the petitioners shall cause a copy of this ORDER, approving the petition and adding additional area to the territory contained in said Petition, including Notice of the election, to be posted not less than 21 days before the 1st day of May, 1962,

said election day, in three (3) public places in the area so approved for incorporation and to be published in the Arizona Times, a newspaper qualified medium of official and legal publication of general

The High School and Junior High School, St. Francis Township, Apache County, Arizona, and the polls to be held at said place, on the 1st day of May, 1962, at 7:00 p.m. on said day, and the petitioners shall cause a copy of the same to be approved for incorporation shall be in accordance with the laws regulating the election of town officers.

R.P. Palmer, John P. Palmer, and John S. Palmer, with the following as witnesses:

John S. Palmer and John S. Palmer, and that such election shall be conducted, so far as possible, in accordance with the laws regulating the election of town officers. Only voters residing in the territory so approved for incorporation shall be entitled to vote. The ballots shall bear the words "For Incorporation" and "Against Incorporation" with a space before each of the phrases, in each of which the voter shall make a cross to express his choice. The ballots and necessary supplies shall be provided and the judges shall be paid by the petitioners.

IT IS FURTHER ORDERED, that the petitioners cause a copy of this ORDER, approving the petition and adding additional area to the territory contained in said Petition, including Notice of the election, to be posted not less than 21 days before the 1st day of May, 1962, said election day, in three (3) public places in the area so approved for incorporation and to be published in the Arizona Times, a newspaper qualified medium of official and legal publication of general

Subject: [illegible]

Date: [illegible]

MINISTRE DE LA JUSTICE

[illegible]

STATE OF MINNESOTA

COUNTY OF ANOKA


ss

AFFIDAVIT OF POSTING


VILLAGE OF ST. FRANCIS

Landol J. Locher, being first duly sworn on oath, deposes and says that on the 10th day of April, 1962, he did post the Order and Notice of Election, proposed Village of St. Francis, Minnesota, a copy of which is attached, on the matter of the Petition for Incorporation of the Township of St. Francis, Anoka County, State of Minnesota, and part of the Township of Oak Grove, Anoka County, Minnesota, and that he did post copies thereof in the following locations:

Leathers Red & White Store,  
St. Francis Post Office, and  
Hanson's Store.

  
Landol J. Locher

Subscribed and sworn to before me  
this 11 day of April, 1962.



AFFIDAVIT OF POSTING

I, Robert E. Leathers, being first duly sworn on oath, depose and say that he is the Township Clerk of the Township of St. Francis, Anoka County, Minnesota; that, on Wednesday, April 25, 1962, he did post sample ballots in his office and in the polling place, the high school in St. Francis, St. Francis Township, Anoka County, Minnesota, for the forth-coming election relative to the Incorporation of the Village of St. Francis, Minnesota to be held on Tuesday, May 1, 1962.

  
Robert E. Leathers

Subscribed and sworn to before  
me this 1st day of May, 1962.

**SAMPLE BALLOT**

**Village of St. Francis, Minn.  
Incorporation**

**Tuesday, May 1, 1962**

**TOLLAS P. O'HIO**

"Shall the Area according to the Order of the Minnesota  
Municipal Commission be incorporated as the Village  
Of St. Francis, Minnesota?"

☐ For Incorporation

☐ Against Incorporation

INSTRUCTIONS TO VOTERS: If you wish to vote in favor of the above  
proposition, mark (X) in the space opposite the words FOR INCORPORATION.  
If you wish to vote against the proposition, mark (X) in the space opposite the words AGAINST  
INCORPORATION. Mark only one space.

NOV 2 A.M.

Copy  
PETITION FOR INCORPORATION  
OF ST. FRANCIS

TO: ~~THE~~ METROPOLITAN MUNICIPAL COMMISSION:

We, the undersigned, resident freeholders of the area hereinafter described, hereby petition the honorable Metropolitan Municipal Commission to fix a time and place for a public hearing, before said Commission, on the incorporation of the said area, and for that purpose respectfully state:

I.

All of your petitioners are qualified voters and resident freeholders within the area hereinafter described.

II.

None of the area hereinafter described is now within the limits of any incorporated municipality

III.

The area hereinafter described contains a resident population of over five hundred (500) persons.

IV.

The area which is proposed to be incorporated consists partly of lands which have been platted into lots and blocks, which plats have been duly and legally made and certified according to the laws of the State of Minnesota and duly filed in the office of the Register of Deeds of the County of Anoka, State of Minnesota, and partly of unplatted lands which adjoin the platted area and are so conditioned as to be subjected to village government. All of said lands, platted and unplatted, lie entirely within the County of Anoka, Minnesota, and the description of said lands, both platted and unplatted, is as follows:

Sections Twenty-Five (25) to Thirty-Six (36), both inclusive, Township Thirty-Four (34) North, Range Twenty-Five (25) West; Sections Twenty-Six (26) to Thirty-Five (35), both inclusive, Township Thirty-Four (34) North, Range Twenty-Four (24) West; the North half of Northeast quarter ( $N\frac{1}{2}$  of  $NE\frac{1}{4}$ ), North half of Northwest quarter ( $N\frac{1}{2}$  of  $NW\frac{1}{4}$ ), Southwest quarter of Northwest quarter ( $SW\frac{1}{4}$  of  $NW\frac{1}{4}$ ), West half of Southwest quarter ( $W\frac{1}{2}$  of  $SW\frac{1}{4}$ ), all in Section Twenty-Five (25), Township Thirty-Four (34) North, Range Twenty-Four (24) West; the West half of Northwest quarter ( $W\frac{1}{2}$  of  $NW\frac{1}{4}$ ), Southeast quarter of Northwest quarter ( $SE\frac{1}{4}$  of  $NW\frac{1}{4}$ ), South half of Northeast quarter ( $S\frac{1}{2}$  of  $NE\frac{1}{4}$ ), Southwest quarter ( $SW\frac{1}{4}$ ) and Southeast quarter ( $SE\frac{1}{4}$ ), all in Section Thirty-Six (36), Township Thirty-Four (34) North, Range Twenty-Four (24) West; That part of the North half of Northeast quarter ( $N\frac{1}{2}$  of  $NE\frac{1}{4}$ ) of Section Six (6), Township Thirty-Three (33) North, Range Twenty-Four (24) West, lying Easterly of the West Eighty-Seven (87) rods thereof; and the Northwest quarter of Northwest quarter ( $NW\frac{1}{4}$  of  $NW\frac{1}{4}$ ) and those parts of the Northeast quarter of Northwest quarter ( $NE\frac{1}{4}$  of  $NW\frac{1}{4}$ ) and Northwest quarter of Northeast quarter ( $NW\frac{1}{4}$  of  $NE\frac{1}{4}$ ), lying West of the center line of the Rum River all in Section Five (5), Township Thirty-three (33) North, Range Twenty-Four (24) West; all of which foregoing land lies in either St. Francis Township or Oak Grove Township, in the County of Anoka, and State of Minnesota.

V.

The boundaries of the territory, as above described, are set forth on the map hereto attached, hereby made a part hereof, said boundaries being shown thereon by the use of red ink.

VI.

The assessed valuation of the territory, both platted and unplatted is \$94,213.00, total being \$26,369.00 platted and \$67,844.00 unplatted.

VII.

The existing facilities as to water, sewage disposal, and fire and police protection are: Sewage disposal and water - individual systems; Fire protection - Contract with City of Anoka; Police protection - County, and one (1) Town Constable.

VIII.

The quantity of land, both platted and unplatted, embraced within the foregoing description, is 14,985 total acres, more or less, being 471 acres, more or less, platted and 14,514 acres, more or less, unplatted.

## IX.

The foregoing lands, both platted and unplatted, contain an actual resident population of Six hundred Nineteen (619) persons, as ascertained by a census which was commenced on the 10th day of August, 1961, and completed on the 17th day of August, 1961, a copy of which census is attached hereto and hereby made a part hereof.

## X.

The name of the village proposed to be incorporated is the Village of St. Francis, Minnesota.

Dated at St. Francis, Minnesota, this 17th day of August, 1961.

- 4
1. Wm H. Luther - Isanti Route I
  2. Don B. Leathers - ST. FRANCIS MINNESOTA
  3. Theresa Leathers - St. Francis Minnesota
  4. Veronica Nelson - St. Francis Minn  
~~Don B. Leathers~~ " "
  5. Ole Nelson " "
  6. Eda Leathers " "
  7. Robert E. Leathers " "
  8. Art Nicks " Minn
  9. Elizabeth Nicks " "
  10. Albert N. Stang " "
  11. Babea Stang " "
  12. Fate Edman " "
  13. Agnes Christiansen " "
  14. Clarence Anderson " Bethel Minn
  15. Arnie C. Anderson " "
  16. Roy Tension R1 Bethel
  17. Luis Tension R1 Bethel
  18. George Kiesel St. Francis Minn
  19. Lillian Kiesel " "
  20. Morris Sundan " "
  21. Shirley Sundan " " "
  22. Morris Suring St. Francis Minn
  23. Clarice Suring St. Francis Minn
  24. Lillian Miller St. Francis Minn
  25. Glenn Miller St. Francis Minn
  26. Agnes DeWassak " " "
  27. Leo Engen St. Francis "
  28. Mrs. Geo. Engen St. Francis
  29. Anna W. Lockwood Bethel Minn
  30. Bette W. Lockwood Bethel Minn

31	Mr Curtis L. Stone	Bethel Minn
	<del>Mr Curtis L. Stone</del>	
32	Violet L. Stone	" "
33	Mr Kenneth Lachon	" "
34	Edmond Lachon	" "
35	Stephen L. Ruddick	" "
36	Eleanor Ruddick	" "
37	Robert Braasted	Bethel Minn
38	Cels Braasted	Bethel Minn
39	Ed Braasted	" "
40	Anna Braasted	Bethel Minn
41	Walter J. Wallin	" "
42	Joyce F. Wallin	" "
43	W. S. Sorley	Bethel Minn
44	Amanda S. Hunter	" "
45	Ronald Hjerting	Bethel Minn
46	Margaret Hjerting	" "
47	Clifford A. Olson	Bethel Minn
48	Stephen J. Olson	" "
49	Carl Braasted	Jauch - "
50	Fred Nutter	St. Francis Minn
51	Josie Nutter	St. Francis "
52	Harvey F. Lemke	St. Francis Minn
53	Ruth C. Lemke	St. Francis Minn
54	Louis A. Potvin	St. Francis Minn
55	Clarence Waite	" 41 64 13
56	Hattie Waite	St. Francis Minn
57	Chas. L. Small	St. Francis Minn
58	Mary E. Small	St. Francis Minn
59	Alva Foster	St. Francis
60	Margaret Foster	St. Francis
61	Bernard A. Hennen	St. Francis

- 62 Isabel C. Hanson St. Francis Minn.
- 63 Melvin M. Hanson St. Francis Minn.
- 64 Maryette C. Hanson St. Francis Minn.
- 65 John S. Lindblom St. Francis Minn.
- 66 Esther E. Lindblom St. Francis Minn.
- 67 Warren C. Kuntz St. Francis Minn.
- 68 Eleanor Oberthorn St. Francis Minn.
- 69 Lucretia Carpenter St. Francis Minn.
- 70 Louis Carpenter St. Francis Minn. 70
- 71 Adolph Studler St. Francis Minn.
- 72 Cora Studler
- 73 Harold Pierce St. Francis Minn.
- 74 Thayer Pierce St. Francis Minn.
- 75 Alma Garlin Santa Maria Minn.
- 76 Merle Garlin Santa Maria Minn.
- 77 Bertie Reinman Santa Maria Minn.
- 78 Realter Reinman Santa Maria Minn.
- 79 Evangelina Reinman Santa Maria Minn.
- 80 Warren Paisley Bethel Minn.
- 81 Francis Paisley Bethel Minn.
- 82 Emma Findell Bethel Minn.
- 83 Warren Dawson Bethel Minn.
- 84 Lena Dawson Bethel Minn.
- 85 Ed Lohr Bethel Minn.
- 86 Joseph Lohr Bethel Minn.
- 87 Margaret Hall Bethel Minn.
- 88 Bloody Brunkow Bethel Minn.
- 89 Eunice Brunkow Bethel Minn.
- 90 RH Brunkow Bethel Minn.
- 91 Alma C. Brunkow Bethel Minn.
- 92 John H. Beckman Bethel Minn.
- 93 Mary C. Beckman Bethel Minn.

- 94 George B. Steinkamp St. Francis, Minn.
- 95 Margaret M. Steinkamp St. Francis, Minn.
- 96 Verna Ennamo St. Francis, Minn.
- 97 Sarah Ennamo St. Francis, Minn.
- 98 J. M. Ennamo St. Francis, Minn.
- 99 Joyce E. Hanson St. Francis, Minn.
- 100 Clifford A. Wheeler St. Francis, Minn.
- 101 Doris C. Sweden St. Francis, Minn.
- 102 Fred L. Nilsson St. Francis, Minn.
- 103 Carl Hoglund Isanti R. 1
- 104 Elaine Hoglund Isanti R. 1
- 105 E. L. H. Berg Bethel R. 1
- 106 Phyllis Berg Bethel R. 1
- 107 Anna Berg St. Francis, Minn.
- 108 ~~Anna Berg~~ St. Francis, Minn.
- 109 Betty Davis
- 110 Bert Davis
- 111 Melvin A. Watkins St. Francis, Minn.
- 112 Elizabeth Watkins St. Francis, Minn.
- 113 Richard O. Lund Anoka R. 2, Minn.
- 114 Mary Lucretia Englund St. Francis, Minn.
- 115 Oliver Hansen St. Francis
- 116 Lois Hansen St. Francis
- 117 Ethel M. Johnson St. Francis
- 118 Gladys L. Johnson St. Francis
- 119 John W. Mathersted St. Francis
- 120 Mildred L. Mathersted St. Francis
- 121 A. M. Lindstrom Saint Francis, Minn.
- 122 Ruby A. Lindstrom Saint Francis, Minn.
- 123 Clifford Wyatt Bethel, Minn.
- 124 Hazel Wyatt Bethel, Minn.

- 125 Gladys D. Bishop
- 126 James T. Bishop
- 127 Floyd A. Johnson Isanti R. 1
- 128 Lois V. Johnson " ✓
- 129 Melvin L. Larson " "
- 130 Grace H. Larson " "
- 131 Walter Lindeman Bethel Rte. 1
- 132 Hulda Lindeman Bethel Rte. 1
- 133 Wayne Longmire Anoka R. 2
- 134 Edith Langmade Anoka R. 2
- 135 Harvey Steinke Isanti
- 136 Helen Steinke Rte. 1 Isanti
- 137 Patricia Steinke Rte. 1 Isanti
- 138 Lawrence Nutter St. Francis
- 139 Blanche Nutter St. Francis
- 140 J. E. Davis Rte. 1 Isanti
- 141 Grace Davis Rte. 1 Isanti
- 142 Peter Lee Jong Route 1 Isanti
- 143 Jack Lee Jong
- 144 Benjamin Smith Box 717 St. Francis Minn.
- 145 Mildred L. Smith Box 717 - St. Francis Minn.
- 146 Walter Westphal Rte. 1 Bethel Minn.
- 147 Viola Ramacher St. Francis Minn.
- 148 T. F. Palmquist St. Francis Minn.
- 149 Nellie R. Palmquist St. Francis Minn.
- 150 Harold W. Swanson St. Francis
- 151 Neola A. Swanson St. Francis
- 152 Lowell L. Canbourn Elk River Minn.
- 153 Madona Canbourn Elk River
- 154 May M. Canbourn Rte. #3 Elk River Minn.
- 155 Calene Canbourn " "

- 156 Anton Jensen Elk River Route 3.
- 157 Elisabeth Jensen Elk River Route 3.
- 158 Pauline Johnson Bethel Minn. R.P.
- 159 Warren L Nelson Bethel Minn.
- 160 Mrs. Warren L. Nelson Bethel Minn.
- 161 E.P. Munnich
- 162 John T. Fike Bethel Minn.
- 163 John E. Fike " "
- 164 David Anderson " "
- 165 Jenny Anderson " "
- 166 William B. Peterson Bethel
- 167 Mary E. Peterson
- 168 Robert B. Strassburg Bethel
- 169 John W. Strassburg Bethel
- 170 George Reich Bethel
- 171 Archie Anderson Bethel
- 172 Fern E. Anderson Bethel
- 173 Edwin R. Johnson Elk River, R. 3 - Minn.
- 174 Roy A. Draper Elk River Rt. 3 Minn.
- 175 Mrs. Laura Draper Elk River Rte 3, Minn.
- 176 Charles Flink Elk River Rt 3 Minn.
- 177 Wilbur Danner " " " "
- 178 Alice Danner
- 179 Leo L. Larsen - Elk River R. 3 - Minn.
- 180 Mrs. Leo Larsen - Elk River R. 3 Minnesota
- 181 Mr. Delbert Lindeman Rt #1 Bethel Minn.
- 182 Loretta Lindeman Rt #1 Bethel Minn.
- 183 Levi Jacobson Rt #1 Bethel Minn.
- 184 Mayme Jacobson Rt. 1. Bethel, Minn.
- 185 Charles W. Beck Elk River R. 3. Minn.
- 186 Tom E. Beck " " "

- 187 Donald L. Pearson  
188 Mildred J. Pearson  
189 Anton Vickstrom  
191 John O'Connor  
192 Mrs. John O'Connor.  
193 Jerome Busch  
194 Mrs. Jerome Busch  
195 James Aljitz  
196 Mrs. James Aljitz  
197 Leonard Diers  
198 Mrs. Leonard Diers  
199 Mrs. Raymond F. Jones.  
200 Mrs. Herbert F. Jones  
201 Glenn Cleveland  
202 Mrs. Glenn Cleveland

203 Leo Kronachwalder

204 Shirley Kronachwalder

STATE OF MINNESOTA )  
COUNTY OF ANOKA ) 118

Harry Lemke, George Braastad, and Ray Jones, three of the persons who signed the foregoing petition, being each duly sworn, on oath, each for himself, deposes and says that he was one of the persons who took the census mentioned in the foregoing petition and that the same was accurately taken on and between the dates specified, and that all of the statements contained in the foregoing petition are true, except as to those matters therein stated on information and belief and as to those matters, they are believed to be true.

Harry Lemke  
Harry Lemke

George Braastad  
George Braastad

Ray Jones  
Ray Jones

(Seal)

Subscribed and sworn to  
before me this 10th  
day of October,  
1961.

Robert E. Leathers  
ROBERT E. LEATHERS Notary Public,  
Anoka County, Minnesota, my commission expires Jan. 20, 1962.

# CENSUS LIST

We, the undersigned Town Board, St Francis,

Harry Lemke, George Braastad, and  
Paul Jones, freeholders, qualified voters,

residing within the area described in the Petition to which  
this census list is attached, do hereby certify that the  
following is a true and complete list of all buildings within  
said area used for residence purposes and the number of persons  
living in each building:

Section

BUILDING LOCATION

NUMBER OF PERSONS  
RESIDING THEREIN

32	George Kriehl	6
32	Harry Lemke	2
32	Fritz Mutter	3
32	Charles Butterfield	2
32	Mina Streibly	1
32	M. B. Gekko	4
32	M. Givings	2
32	Ivan Wagner	3
32	Romacher	6
32	Melvin Hanson	4
32	John Lindbloom	2
32	Lawrence Mutter	7
32	B. C. Smith	4
32	Harren Osterstrom	6
32	Dwight Carpenter	5
32	Louis Catlin	1
32	George McDonald	1
32	Lloyd Hanson	4
32	John Novak	2
32	B. A. Hansen	3
32	Glen Tinsler	3
32	E. Perez	5
32	Dennis Emmend	3

## BUILDING LOCATION

NUMBER OF PERSONS  
RESIDING THEREIN

BUILDING LOCATION	NUMBER OF PERSONS RESIDING THEREIN
Sec- 32 B. Yaggy	5
32 H. C. Palmer	3
32 George Steinke	2
32 Elmer Hanson	10
32 John Motherhead	5
32 Lytle Lewis	5
32 R. E. Leathers	2
32 Don H. Leathers	4
32 Herman Karlagott	7
32 Bill Minoy	2
32 Mrs. Evelyn Snell	3
32 Vernon Nelson	2
32 Eben Small	4
32 Clarence Waite	2
32 William Williamson	1
32 Fred Gibman	1
32 E. Kapp	1
32 M. Bock	2
32 Richard Foley	3
32 Stanley Yovetich	3
32 Curtis Muttter	2
32 Carl Braastad	1
32 Peter Jonz	2
32 Ed Lendin	3
32 M. Brown	5
32 A. Studer	2
32 Clifford Olson	4
32 George Engren	7
32 Roy Tennison	5

## BUILDING LOCATION

NUMBER OF PERSONS  
RESIDING THEREIN

Sec. 36	A. C. Amdahl	3
36	John Hall	2
36	Kelly Davis	2
35-	J. P. Dyck	4
34	Steve Gudlick	7
33	Ronald Gjertwig	3
33	George Braastad	2
33	Gordon Braastad	4
33	Vernon Lockwood	6
34	Ruby Hanson	5-
30	C. E. Berg	8
25-	David Osterloh	2
31	Clifford Swensen	2
31	Halter Lindeman	3
36	Dave Anderson	2
34	Oscar Clayson	1
31	Neal Nelson	5-
31	E. Anderson	2
31	Albert Linderman	4
30	Carl Haglund	7
29	Pete Christiansen	2
29	Neil Christiansen	3
29	Alan Leathers	2
30	Albert Stulz	6
31	Red Davies	5-
25-	August Steinke	1
25	Gene Curtis	4
30	J. E. Nordstrom	5-

## BUILDING LOCATION

NUMBER OF PERSONS  
RESIDING THEREIN

Sec. 25-	Herb Mattutat	1
35-	Wm Peterson	2
35-	Archie Ashmore	2
36	Minnie Reiman	1
35-	Herman Harner	2
35-	J. P. Murphy	1
35-	Anton Jensen	3
28	Leonard Quier	6
29	Edna Johnson	3
29	Donald Pearson	7
29	John Pearson	1
29	Paul Proctor	2
30	Roy Draper	5
30	Oscar Gelson	1
30	Charles Think.	1
30	Wilbur Lanner	2
31	Lawrence Steinke	8
31	E. Stanley	1
31	Leo Larson	5-
31	Oswal Swenson	5-
31	Grant Minder	4
32	Ray Kuckunen	2
32	Donald Huolek	9
32	Jerome Lursch	4
32	Wm Beck	1
32	Clarence Beck	6
32	Glady's Borgovist	1

## BUILDING LOCATION

NUMBER OF PERSONS  
RESIDING THEREIN

Sec. 32	Albert Lindstrom	2
32	J. R. Duke	6
32	Harvey Steinke	3
32	Marvin Steinke	6
32	H. Kinnery	2
33	Gerald Pierce	3
33	Melvin Watkins	4
28	Melvin Larsen	3
28	Merle Gastlin	4
29	Walter Reiman	6
28	Harren Johnson	2
28	+ Lloyd Johnson	3
28	M. Bieby	3
28	Clifford Wyatt	5-
27	Saidley Bros.	3
28	E. C. Hindell	2
27	Kenneth Lapham	6
28	Anton Vickstrom	2
34	Curtis Stone	5-
26	Wallace Hallin	8
26	John Pike	5-
26	Raymond Colline	3
26	Ross Sheldon	2
26	J. Lortie	2
35-	Glen Beach	3
35-	Mrs R. E. Ledin	2
35-	+ Ed Dawson	5-
35-	Robert Brunkow	2
36	+ Lloyd Brunkow	2
36	John Beckman	3

## BUILDING LOCATION

NUMBER OF PERSONS  
RESIDING THEREIN

Sec. 32	Herman Scholke	2
33	Max Parkinson	7
33	James Aljits	10
33	Austin Palmquist	3
33	Glen Cleveland	12
33	John O'Connor	5
34	Lowell Parkinson	6
35-	Anton Jensen	3
35-	Warren Nelson	5-
35-	Albert Nelson	4
35-	Gerald Nelson	1
26	Robert Strassburg	5-
26	M. Reich	1
26	Joe De Boer	2
26	Joe Caurely	4
26	Geni Jacobson	7
26	Edwin Pearson	4
27	A. Anderson	7
27	H. Jones	3
27	R. Jones	5-
27	Alfred Thompson	4
27	C. Schaffan	6
27	Walter Westphal	2
28	Ed. Welch	6

## BUILDING LOCATION

NUMBER OF PERSONS  
RESIDING THEREINTownship of Oak Grove

Sec. 5-

Richard Englund

4

5-

Leonard Krunchnabel

6

5-

Marvin Sundeen

6

5-

E. Myers

5

5-

Marvin Swing

3

5-

Lillie Miller

2

5-

Wayne Langmade

4

6

Earl Swanson

6

STATE OF MINNESOTA

SS

COUNTY OF ANOKA

TOWN St Francis

Harry Lemke George Braastad, and  
PAT JONES, being duly sworn, depose and say,  
each for himself, that the statements contained in the foregoing  
certificate are true.

Harry Lemke  
Pat Jones  
George Braastad

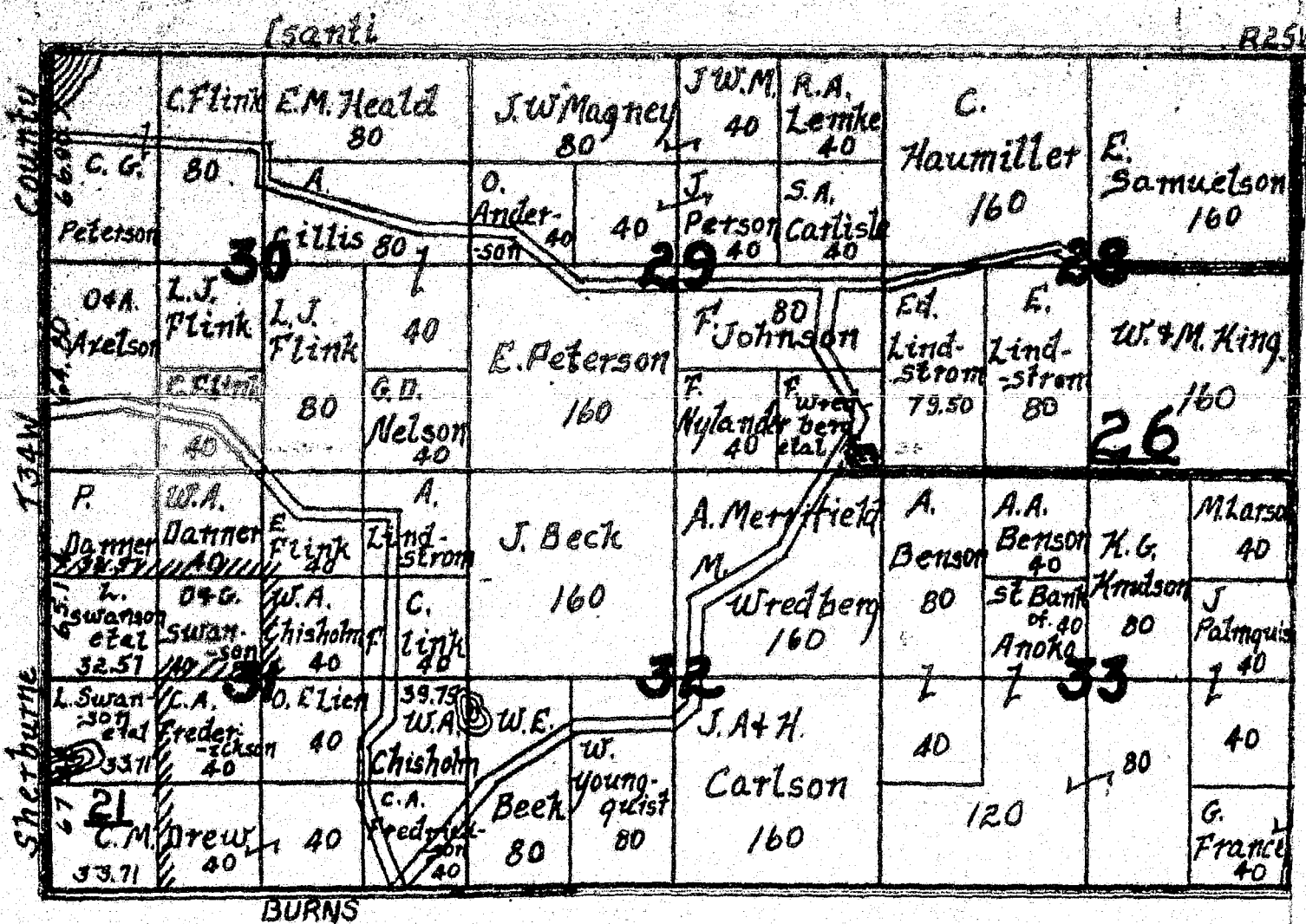
Subscribed and sworn to before me

this 17<sup>th</sup> day of August, 1961.

Robert E. Leathers

ROBERT E. LEATHERS  
Notary Public, Anoka County, Minn.  
My Commission Expires Jan. 20, 1962.

OWNSHIP



County

70 A. West 40 F. Gilligan 80 Mpls. Trust Co. 50 Mpls. Trust Co. 40 St. Paul M. & Ry. Co. 80 H. & A. Zimmerman

F. Gilligan 40 M. Lind 40 K.W. Lovett 80 80 40 W. King 40

40 S. L. 40 J.O. Forsman 40 C.A. N. 40 J. Millman 40 W.F. Sandry 40 C.M. & T. Small 40 H.W. Mattulat 120

S. & M. Wredberg 40 W. King 80 C.P. Kleinman 110 J. Gilligan 40 C.M. & T. Small 40 W. Peterson 40 J. Mattulat 40 C.A. Juthi 80

H.G. Knutson 79.75 C.J. Leave 40 J.O. Forsman 40 W. King 40 120 R.M. 80 L. Peterson 40 A. Reimar 40 E. Reimar 40

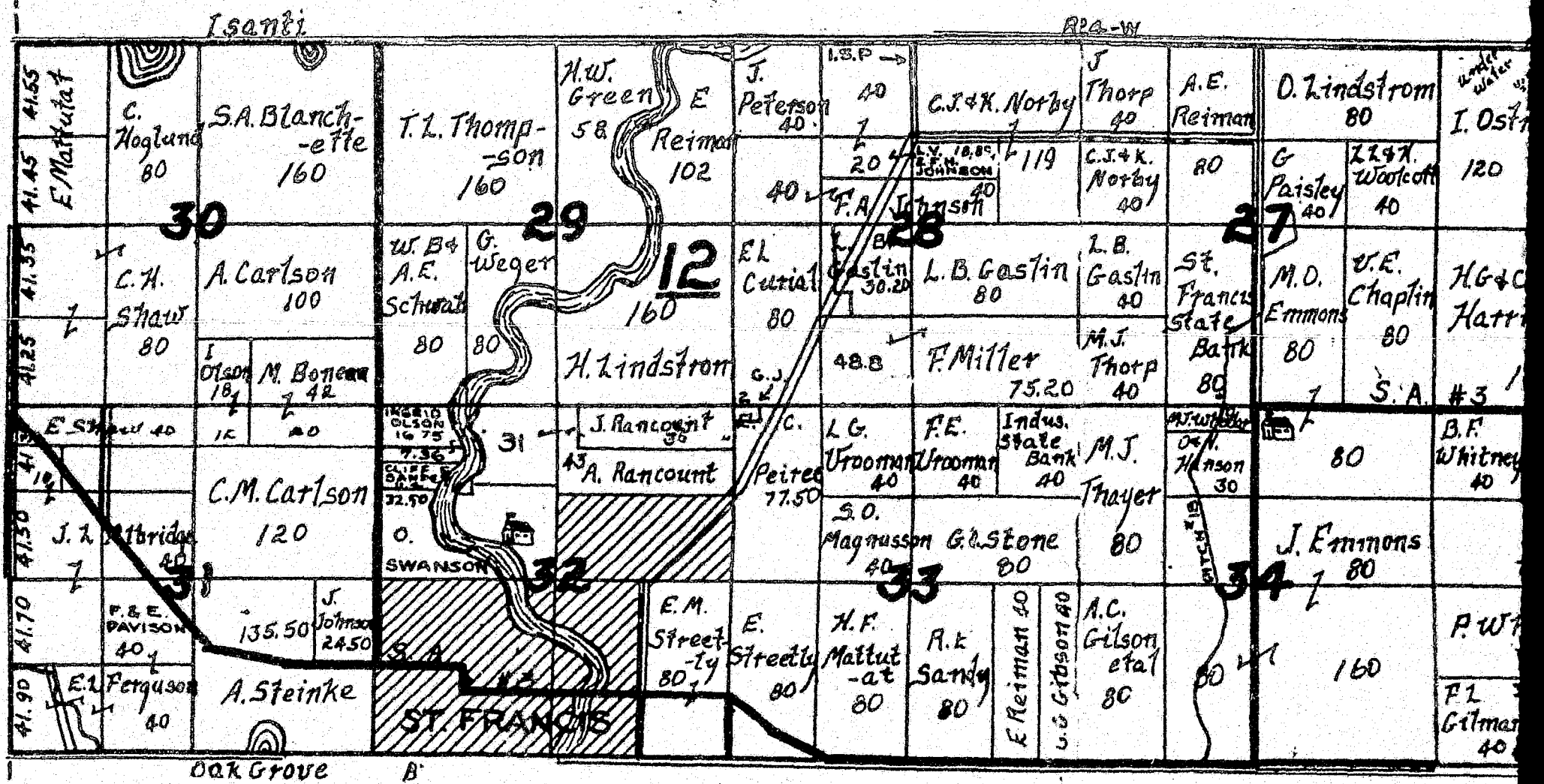
H.W. Swan 40 F.H. Swanson 40 M.E. Reich 40 J. Gilligan 40 E. Ander 40 A.M. 40 L. Peterson 40 A. Reimar 40 E. Reimar 40

I.L. Swanson 40 W.E. Norris 40 Breyer 40 Lien 40 O.E. 40 J.H. 40 W.J. 40 C.A. Juthi 30

M.G. Swan 40 120 A. & E. Jensen 40 A. & E. Jensen 40 Murphy Bros. 40 49 80 W. J. 40 H. F. & M. Warner 40 I. Rose 40

Township

# ST. FRANCIS T

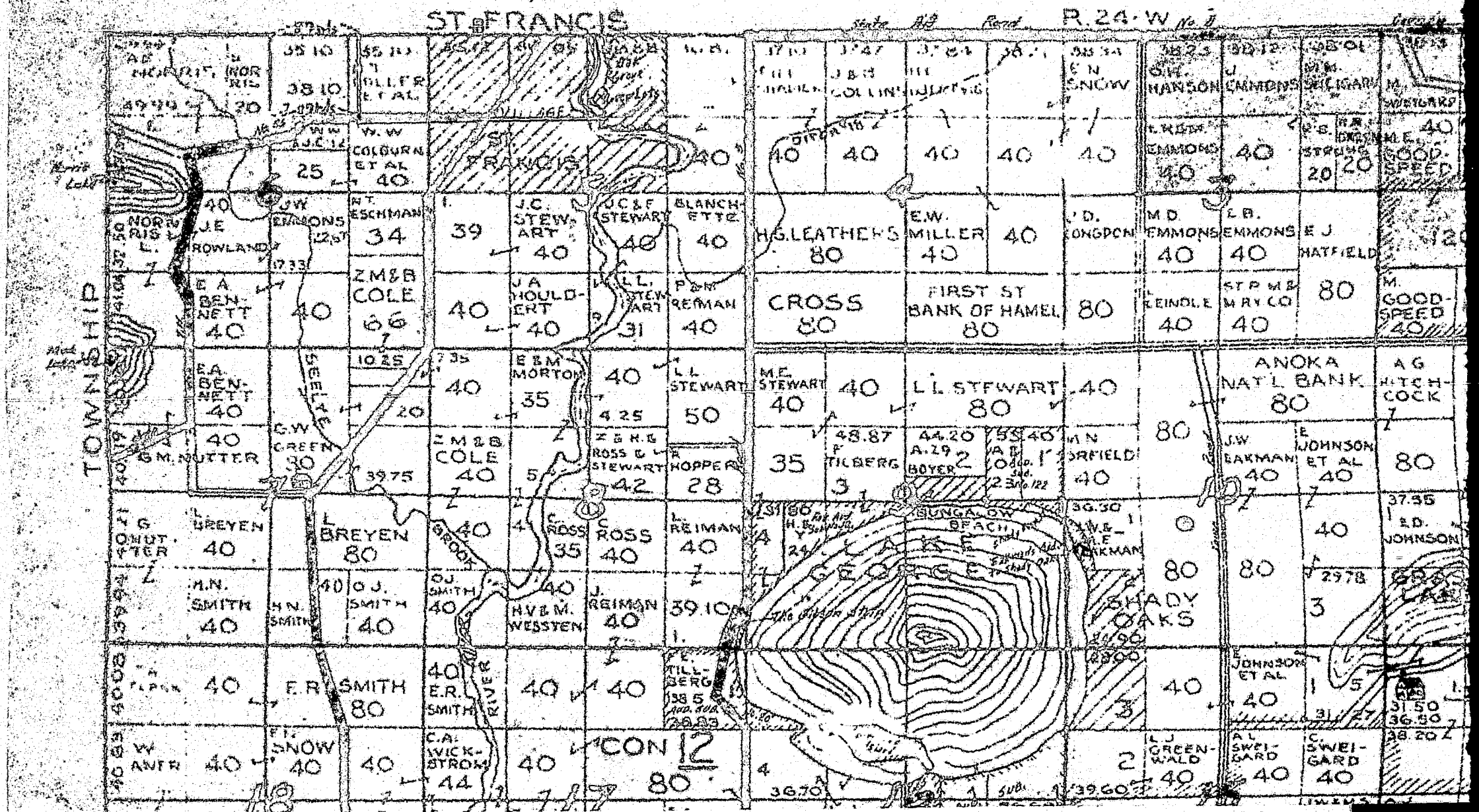


A

R24-W										County			
I.S.P. →	40	C.J. & K. Norby	J. Thorp 40	A.E. Reiman	O. Lindstrom 80	under water 40	I. Ostrandet	J.B. Nylander 80	P. Lindholm 40	40	W. Meers 40	A.C. Dawson 40	
1	20	F.A. Johnson	C.J. & K. Norby 40	80	G. Paisley 40	2247. Woodcock 40	120	N.C. Bennett 80	J.A. Moberg 40				
2	28	L.B. Gastin 80	L.B. Gastin 40	St. Francis State Bank 80	M.D. Emmons 80	V.E. Chaplin 80	H.G. & C. Harrington et al 160	W.H. Greaves 80	O.W. Carlson 40				
3	40.8	F. Miller 75.20	M.J. Thorp 40	80	S.A. #3				I & B Ostrandet 40				
4	L.G. Vrooman 40	F.E. Vrooman 40	Indus. State Bank 40	M.J. Thayer 80	80	B.F. Whitney 40		W.H. 20 Graves St. Bank Bethel 40	W.C. Mitchell 80	N.A. Wickham 80			
5	S.O. Magnusson 40	G.D. Stone 80			J. Emmons 80		120	P. Whitney 40	30	C.B. Settle 40	C. Wyatt 40	3 Bank of Bethel 36.92	
6	H.F. Mattuz - at 80	R.E. Sandy 80	E. Reiman 40	U.S. Gibson 40	A.C. Gilson et al 80		160	P. Whitney 120	40	J. Modell 80	C.A. Carlisle 40	76.92	
						F.L. Gilman 40			R+E. Johnson 40		P+C. Wood 40	75.12	
										Township			

"A"

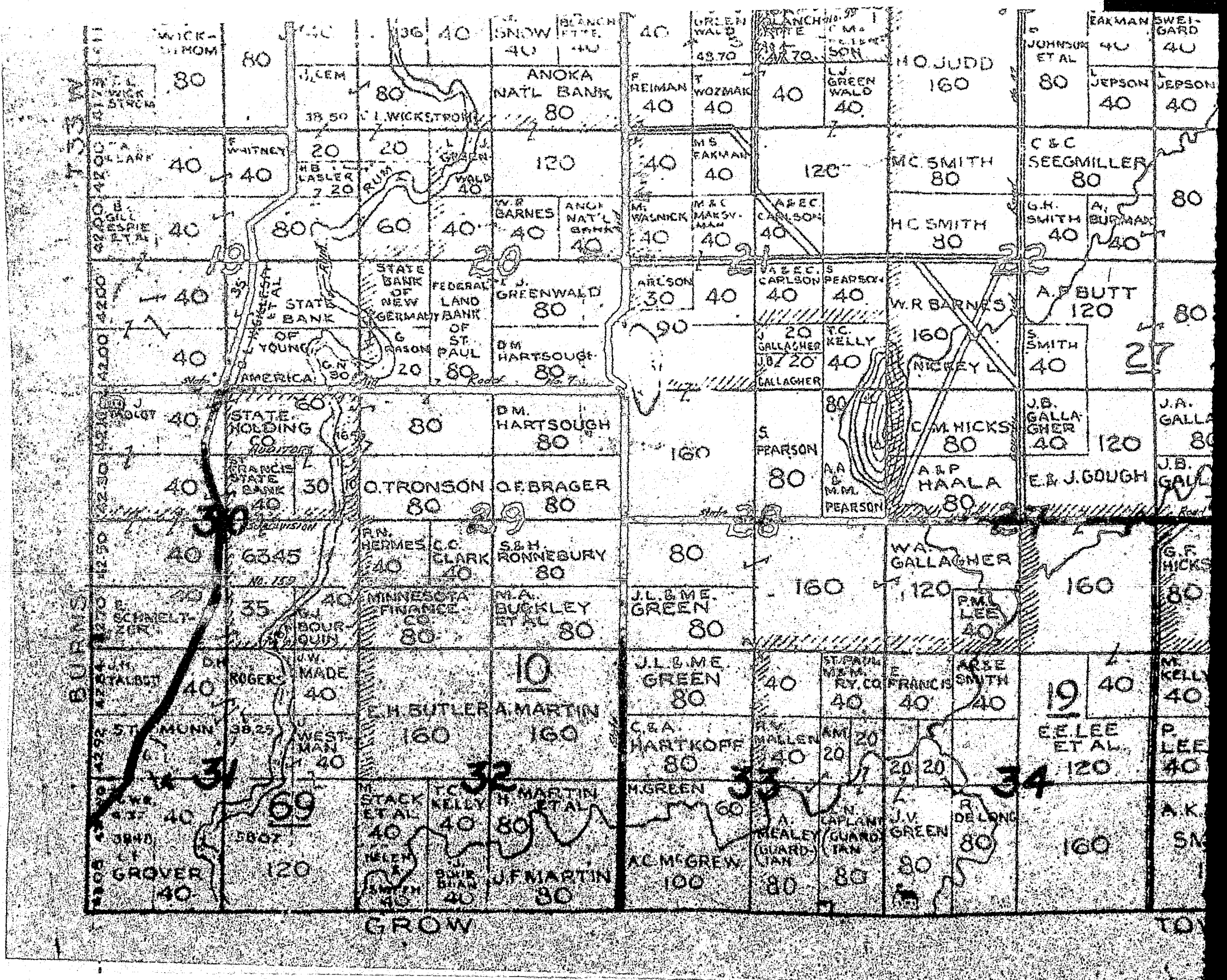
# OAK GROVE TOWNSHIP

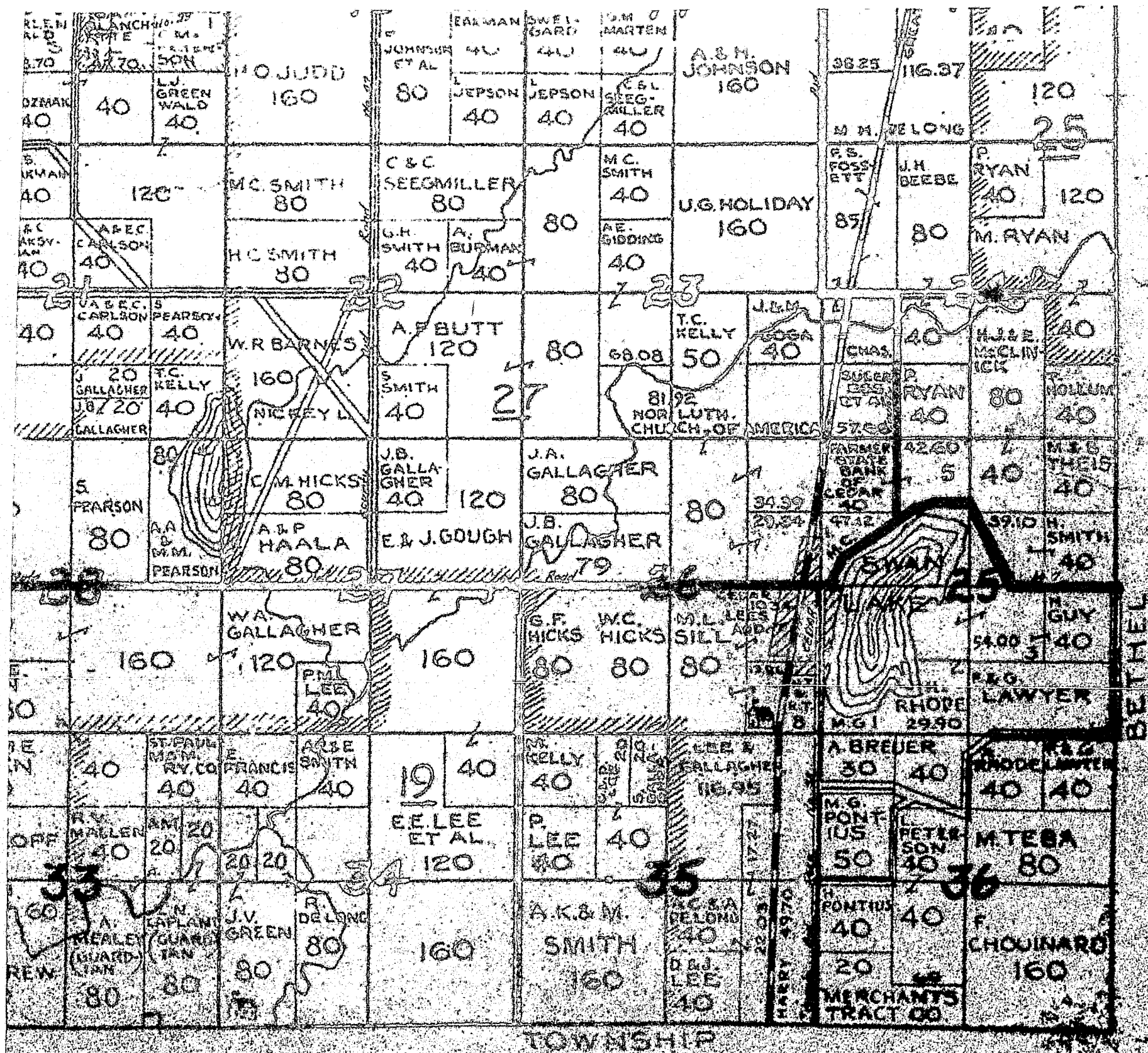


State 112 Range 24 W No 8


TOWNSHIP 112 N. RANGE 24 W. SECTION 8

1747 J.B. COLLINS 40  
 3764 J.E. MILLER 40  
 3834 E.W. MILLER 40  
 3823 J.D. LONGDON 40  
 3812 M.D. EMMONS 40  
 3801 L.B. EMMONS 40  
 3813 E.J. HATFIELD 40  
 3814 M. GOOD-SPEED 40  
 3815 C.E. NORBERG 80  
 3816 Kelson 40  
 3817 Federal Land Bank 40  
 3818 J.L. STEWART 40  
 3819 ANOKA NAT'L BANK 80  
 3820 A.G. HITCHCOCK 80  
 3821 B.G. SIMS 40  
 3822 B.G. SEINS 80  
 3823 C.A. & A. PAYTON 40  
 3824 T.M. BARLOW 40  
 3825 S.A. CARLISLE 80  
 3826 C.M. SWARD 80  
 3827 68  
 3828 ST. OF MINN 45.77  
 3829 104.63 L.B. RIX  
 3830 66.03  
 3831 12.50  
 3832 16.90  
 3833 31.90  
 3834 15  
 3835 37.55  
 3836 12.50  
 3837 31.50  
 3838 36.50  
 3839 38.20  
 3840 39.43  
 3841 40  
 3842 40  
 3843 40  
 3844 40  
 3845 40  
 3846 40  
 3847 40  
 3848 40  
 3849 40  
 3850 40  
 3851 40  
 3852 40  
 3853 40  
 3854 40  
 3855 40  
 3856 40  
 3857 40  
 3858 40  
 3859 40  
 3860 40  
 3861 40  
 3862 40  
 3863 40  
 3864 40  
 3865 40  
 3866 40  
 3867 40  
 3868 40  
 3869 40  
 3870 40  
 3871 40  
 3872 40  
 3873 40  
 3874 40  
 3875 40  
 3876 40  
 3877 40  
 3878 40  
 3879 40  
 3880 40  
 3881 40  
 3882 40  
 3883 40  
 3884 40  
 3885 40  
 3886 40  
 3887 40  
 3888 40  
 3889 40  
 3890 40  
 3891 40  
 3892 40  
 3893 40  
 3894 40  
 3895 40  
 3896 40  
 3897 40  
 3898 40  
 3899 40  
 3900 40  
 3901 40  
 3902 40  
 3903 40  
 3904 40  
 3905 40  
 3906 40  
 3907 40  
 3908 40  
 3909 40  
 3910 40  
 3911 40  
 3912 40  
 3913 40  
 3914 40  
 3915 40  
 3916 40  
 3917 40  
 3918 40  
 3919 40  
 3920 40  
 3921 40  
 3922 40  
 3923 40  
 3924 40  
 3925 40  
 3926 40  
 3927 40  
 3928 40  
 3929 40  
 3930 40  
 3931 40  
 3932 40  
 3933 40  
 3934 40  
 3935 40  
 3936 40  
 3937 40  
 3938 40  
 3939 40  
 3940 40  
 3941 40  
 3942 40  
 3943 40  
 3944 40  
 3945 40  
 3946 40  
 3947 40  
 3948 40  
 3949 40  
 3950 40  
 3951 40  
 3952 40  
 3953 40  
 3954 40  
 3955 40  
 3956 40  
 3957 40  
 3958 40  
 3959 40  
 3960 40  
 3961 40  
 3962 40  
 3963 40  
 3964 40  
 3965 40  
 3966 40  
 3967 40  
 3968 40  
 3969 40  
 3970 40  
 3971 40  
 3972 40  
 3973 40  
 3974 40  
 3975 40  
 3976 40  
 3977 40  
 3978 40  
 3979 40  
 3980 40  
 3981 40  
 3982 40  
 3983 40  
 3984 40  
 3985 40  
 3986 40  
 3987 40  
 3988 40  
 3989 40  
 3990 40  
 3991 40  
 3992 40  
 3993 40  
 3994 40  
 3995 40  
 3996 40  
 3997 40  
 3998 40  
 3999 40  
 4000 40





United States of America



I, JOSEPH L. DONOVAN, Secretary of State of the State of Minnesota, and keeper of the Great Seal of said State, do hereby certify:

That on May 16, 1962 at 4:00 p.m., there was filed in this office certain papers in connection with the incorporation of the VILLAGE OF ST. FRANCIS, Anoka County, Minnesota, i.e., Certificate of Election, Certificate of Original Petition, stating the resident population to be 623 residents, copy of the original Order affirming the petition, and the original proof of posting of election notice, all contained in our official document file No. 15811.

IN WITNESS WHEREOF, I have hereunto set my hand and caused the Great Seal of the State of Minnesota to be hereunto affixed this 16th day of May, nineteen hundred and sixty-two.

*Joseph L. Donovan*  
SECRETARY OF STATE.

#15811