

"Up Where the Lakes Begin"

CITY OF WILLMAR

OFFICE OF THE CITY CLERK


BELMONT 5-4917

MUNICIPAL AUDITORIUM
WILLMAR, MINNESOTA

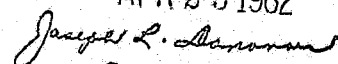
CERTIFICATE OF CITY CLERK:

I, Donald J. LeBrasseur, City Clerk of the City of Willmar, Minnesota, do hereby certify that the attached "Resolution" is a true and exact copy as duly passed by the City Council of the said City of Willmar and recorded in the minutes of the Council meeting held on April 4, 1962.

Dated at Willmar, Minnesota, this 21st day of April, 1962.


D. J. LeBrasseur,
City Clerk

15780
STATE OF MINNESOTA
DEPARTMENT OF STATE
FILED
APR 25 1962


Secretary of State

RESOLUTION # 5 ✓

WHEREAS, it appears that the City limits of the City of Willmar, a Municipal Corporation of the State of Minnesota, have been extended, from time to time, by proper annexation procedures and the City limits of the City of Willmar now are located, to some extent south of the center line of Willmar Avenue in said City, and

WHEREAS, it appears that, under the Charter of the City, it is proper that the City Council now designate such duly annexed area to be a part of the Second Ward of the City of Willmar to be known as the Fourth Precinct thereof,

NOW, THEREFORE, BE IT RESOLVED by the City Council of the said City of Willmar this 4th day of April, 1962, as follows:

I.

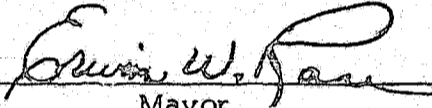
That under and by virtue of the provisions of Section 1.05 of the Charter of the City of Willmar, Minnesota, there is hereby created an additional precinct of the Second Ward to be known as the Fourth Precinct thereof, which shall have the following boundaries, to-wit:

a) All of that area presently, or to be hereafter included within, the boundaries of the City of Willmar located within the following described area: Commencing at the intersection of Willmar Avenue and First Street South, thence south on and along the ~~Center~~^{Center} line of State Trunk Highway No. 71 (First Street South), to a point formed by the intersection of State Trunk Highway No. 71 and Trunk Highway No. 23; thence generally west along the ~~Center~~^{Center} line of said State Trunk Highway No. 23 as extended to the easterly right-of-way line of the Great Northern Railway Company tracks to a point; thence on and along the easterly right-of-way line of said Great Northern tracks in a general northeasterly direction to the intersection of the center line of Willmar Avenue; thence generally east along the center line of said Willmar Avenue to the point of beginning.

ii.

That the City Clerk is hereby authorized and empowered to cause authenticated or other copies of this Resolution to be filed with the County Auditor of Kandiyohi County and in the offices of such State officers as may be necessary and proper.

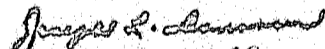
Approved April 4, 1962



Mayor

#15780

STATE OF MINNESOTA
DEPARTMENT OF STATE
FILED
APR 25 1962


Secretary of State

#15780