

ORDINANCE NO. 1961-1

AN ORDINANCE EXTENDING THE CORPORATE LIMITS OF THE VILLAGE OF MAHNOMEN, MINNESOTA, TO INCLUDE CERTAIN UNPLATTED LAND NOT EXCEEDING 200 ACRES IN AREA AND CONSISTING OF 16 ACRES, MORE OR LESS.

WHEREAS, a certain petition dated October 6, 1961, requesting annexation of the territory described below and signed by the sole owner thereof, namely, Ness Finance Company, a Minnesota Corporation, was duly presented to the council on the 6th day of ~~October~~ <sup>November</sup>, 1961;

The Council of the Village of Mahnomen, Minnesota, ordains:

Section 1. Declaration. It is hereby determined that the territory described below abuts upon the village and is so conditioned as properly to be subject to village government.

Section 2. Territory Annexed. The corporate limits of the village are hereby extended to include the territory described as follows:


A parcel of land in the Southwest Quarter of the Northeast Quarter (SW $\frac{1}{4}$  NE $\frac{1}{4}$ ) of Section Two (2), Township One Hundred Forty-four (144) North, Range Forty-two (42) West of the Fifth Principal Meridian in Minnesota, described as follows:

Beginning at a point Seventy-four and five tenths (74.5) feet East of the center of Section Two (2), Township One Hundred Forty-four (144) North, Range Forty-two (42) West, this point being at the intersection of the East and West one quarter line of said Section Two (2) and the West right of way line of Trunk Highway Number Fifty Nine (59); thence running due East one the one quarter line a distance of Six Hundred Seventy (670) feet; thence due North a distance of One Thousand Forty (1040) feet; thence due West a distance of Six Hundred Seventy (670) feet, more or less, to the East right of way line of Trunk Highway Number Fifty Nine (59); thence South on and along the East right of way line of Trunk Highway Number Fifty Nine (59) a distance of One Thousand Forty (1040) feet, more or less, to the point of beginning.

Section 3. Filing. The village clerk is hereby directed to file certified copies of this ordinance with the commission for the incorporation of property into villages created by Section 414.01 of Minnesota Statutes Annotated and with the County Auditor of the County of Mahnomen, Minnesota, and with the Secretary of State of the State of Minnesota.

Adopted by the village council of Mahnomen, Minnesota, on the 6th day of ~~October~~ <sup>November</sup>, 1961.


Attest:

  
Clerk.

Published in Mahnomen Pioneer

November 23rd, 1961.

Approved:

  
Mayor.

#15601

STATE OF MINNESOTA  
DEPARTMENT OF STATE  
**FILED**  
DEC 16 1961

  
Secretary of State

ORDINANCE NO. 1961-1  
AN ORDINANCE EXTENDING THE CORPORATE LIMITS OF THE VILLAGE OF MAHNOMEN, MINNESOTA, TO INCLUDE CERTAIN UNPLATTED LAND NOT EXCEEDING 200 ACRES IN AREA AND CONSISTING OF 16 ACRES, MORE OR LESS.

WHEREAS, a certain petition dated October 6, 1961, requesting annexation of the territory described below and signed by the sole owner thereof, namely, Ness Finance Company, a Minnesota Corporation, was duly presented to the council on the 6th day of November, 1961;

The Council of the Village of Mahnomen, Minnesota, ordains:

**Section 1. Declaration.** It is hereby determined that the territory described below abuts upon the village and is so conditioned as properly to be subject to village government.

**Section 2. Territory Annexed.** The corporate limits of the village are hereby extended to include the territory described as follows:

A parcel of land in the Southwest Quarter of the Northeast Quarter (SW 1/4 NE 1/4) of Section Two (2), Township One Hundred Forty-four (144) North, Range Forty-two (42) West of the Fifth Principal Meridian in Minnesota, described as follows:

Beginning at a point Seventy-four and five tenths (74.5) feet East of the center of Section Two (2), Township One Hundred Forty-four (144) North, Range Forty-two (42) West, this point being at the intersection of the East and West one quarter line of said Section Two (2) and the West right of way line of Trunk Highway Number Fifty Nine (59); thence running due East one the one quarter line a distance of Six Hundred Seventy (670) feet; thence due North a distance of One Thousand Forty (1040) feet; thence due West a distance of Six Hundred Seventy (670) feet, more or less, to the East right of way line of Trunk Highway Number Fifty Nine (59); thence South on and along the East right of way line of Trunk Highway Number Fifty Nine (59) a distance of One Thousand Forty (1040) feet; more or less, to the points of beginning.


**Section 3. Filing.** The village clerk is hereby directed to file certified copies of this ordinance with the commission for the incorporation of property into villages created by Section 414.01 of Minnesota Statutes Annotated and with the County Auditor of the County of Mahnomen, Minnesota, and with the Secretary of State of the State of Minnesota.

Adopted by the village council of Mahnomen, Minnesota, on the 6th day of November, 1961.

Approved:  
H. I. JENSEN, Mayor.

Attest:  
ALFRED H. EKVALL, Clerk.  
Published in Mahnomen Pioneer November 23, 1961. #15601

THE PRECEDING



DOCUMENT(S)

HAVE BEEN

REFILMED

TO ENSURE

LEGIBILITY



**ORDINANCE NO. 1961-1**

**AN ORDINANCE EXTENDING THE CORPORATE LIMITS OF THE VILLAGE OF MAHNOMEN, MINNESOTA, TO INCLUDE CERTAIN UNPLATTED LAND NOT EXCEEDING 200 ACRES IN AREA AND CONSISTING OF 1.6 ACRES, MORE OR LESS.**

WHEREAS, a certain petition dated October 6, 1961, requesting annexation of the territory described below and signed by the sole owner thereof, namely, Ness Finance Company, a Minnesota Corporation, was duly presented to the council on the 6th day of November, 1961;

The Council of the Village of Mahnomen, Minnesota, ordains:

**Section 1. Declaration.** It is hereby determined that the territory described below abuts upon the village and is so conditioned as properly to be subject to village government.

**Section 2. Territory Annexed.** The corporate limits of the village are hereby extended to include the territory described as follows:

A parcel of land in the Southwest Quarter of the Northeast Quarter (SW<sup>1</sup>/4, NE<sup>1</sup>/4) of Section Two (2), Township One Hundred Forty-four (144) North, Range Forty-two (42) West of the Fifth Principal Meridian in Minnesota, described as follows:

Beginning at a point Seventy-four and five tenths (74.5) feet East of the center of Section Two (2), Township One Hundred Forty-four (144) North, Range Forty-two (42) West, this point being at the intersection of the East and West one quarter line of said Section Two (2) and the West right of way line of Trunk Highway Number Fifty Nine (59); thence running due East one quarter line a distance of Six Hundred Seventy (670) feet; thence due North a distance of One Thousand Forty (1040) feet; thence due West a distance of Six Hundred Seventy (670) feet, more or less, to the East right of way line of Trunk Highway Number Fifty Nine (59); thence South on and along the East right of way line of Trunk Highway Number Fifty Nine (59) a distance of One Thousand Forty (1040) feet, more or less, to the points of beginning.

**Section 3. Filing.** The village clerk is hereby directed to file certified copies of this ordinance with the commission for the incorporation of property into villages created by Section 414.01 of Minnesota Statutes Annotated and with the County Auditor of the County of Mahnomen, Minnesota, and with the Secretary of State of the State of Minnesota.

Adopted by the village council of Mahnomen, Minnesota, on the 6th day of November, 1961.

Approved:  
H. I. JENSEN, Mayor.


Attest:  
ALFRED H. EKVALL, Clerk.  
Published in Mahnomen Pioneer November 23, 1961. #15601

I, Alfred H. Ekvall, hereby certify that I am the duly elected, qualified and acting Clerk of the Village of Mahnomen, Minnesota, and that the foregoing is a true, exact and literal copy of Ordinance Number 1961-1 adopted by the Village Council of the Village of Mahnomen, Minnesota at a meeting of said Council at a meeting regularly held on the 6th day of November, 1961 at 8 o'clock p.M. at its regular meeting place at which all members were present.

Dated at Mahnomen, Minnesota, this 6th day of <sup>November</sup>~~October~~, 1961.

(SEAL)

  
Village Clerk.

#15601  
STATE OF MINNESOTA  
DEPARTMENT OF STATE  
FILED  
DEC 6 1961  
  
Secretary of State