

LeRoy E. Schultze, City Clerk
Thomas J. Kennedy, Deputy Clerk
Geo. R. Cavers, Chief of Police
Wm. W. Small, Treasurer

The City Of Fairmont

John P. Brandenhoff, Mayor

Fairmont, Minnesota

August 24, 1961


W. J. Youngerman, Engineer
Dr. G. N. Kraemer, Health Officer
William A. Forstrom, Assessor
Charles R. Zierke, Attorney

Mr. Joseph Donovan
Secretary of State
State Capital
St. Paul 1, Minnesota

Dear Mr. Donovan:

Enclosed please find Ordinance No. 501 amending Ordinances No. (484), 489, 490 and (494) of the City of Fairmont, Minnesota, which is herewith served and filed with you.

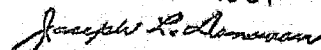
Yours truly,


Charles R. Zierke
City Attorney
Fairmont, Minnesota

CRZ:kg
enclosure - 1

15418 J.D.
STATE OF MINNESOTA
DEPARTMENT OF STATE

FILED
SEP 1 - 1961


Secretary of State

OK to file

Asst. City Clerk
Gordon Benschoter

A. B. Colvin

James F. McNerney

ALDERMEN

E. F. Melody

Robert E. Nelson

Knud Pedersen

John E. Viesselman

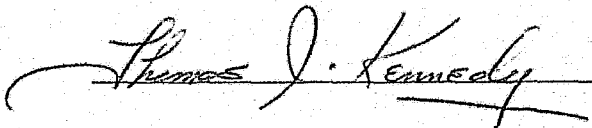
"Council Meets First and Third Thursdays of Each Month"

State of Minnesota }
County of Martin } ss
City of Fairmont }

I, Thomas J. Kennedy, Deputy Clerk, of the City of Fairmont, Martin
County, Minnesota, do hereby certify that I have compared the foregoing copy hereto annexed with
the original

now remaining of record in my office, and find that the same is a true and correct copy of said
original, and the whole thereof.

Witness, My hand and the seal of the City of Fairmont, Minn., this 21st day of
August A. D. 1961.



ORDINANCE NO. 501

filed 7-7-61 # 15298
filed 7-7-61 # 15299

AN ORDINANCE AMENDING ORDINANCES NO. (484, 489, 490, 493) OF THE CITY OF FAIRMONT, MINNESOTA.

BE IT ORDAINED BY THE CITY COUNCIL OF THE CITY OF FAIRMONT, MINNESOTA, AS FOLLOWS:

Section 1. -- That Section 1 of Ordinances No. 484, 489, 490, and 493 are hereby amended by adding the following provision to all of said ordinances, to-wit:

That said property is unplatted and does not exceed 200 acres in area and that the annexation will be to the best interest of the municipality and the territory affected.

Section 2. -- That this Ordinance shall be in force and effect from and after its passage and publication and the filing of a certified copy with the Municipal Commission, the County Auditor, and the Secretary of State as required by law. In addition, the City Clerk is hereby directed to file a certified copy of this Ordinance in the Office of the Register of Deeds for Martin County, Minnesota.

PASSED, APPROVED AND ADOPTED, This 17 day of August, 1961

James S. McFarney
Mayor Pro Tem

AL 08-1

Thomas J. Keane
Deputy City Clerk

Filed: 8-3-61
Recorded: 8-17-61
Passed, approved and adopted: 8-17-61

#15418 O.D.
STATE OF MINNESOTA
DEPARTMENT OF STATE
FILED
SEP 1 - 1961
James R. Olson
Secretary of State

1

ORDINANCE NO. 489

AN ORDINANCE ANNEXING CERTAIN TERRITORY TO AND EXTENDING THE CORPORATE LIMITS OF THE CITY OF FAIRMONT, MINNESOTA.

BE IT ORDAINED BY THE CITY COUNCIL OF THE CITY OF FAIRMONT, MINNESOTA, AS FOLLOWS:

Section 1. - That the petition presented to the City Council of the City of Fairmont, Minnesota, requesting that the property hereinafter described be annexed to the City of Fairmont, Minnesota, has been signed by all the owners of said property and that the same abutts upon the corporate limits of the City of Fairmont, Minnesota, and that said petition is in accordance with M. S. A. Section 413.14 and is in all things sufficient.

Section 2. - That the property set forth in said petition is located in the County of Martin, State of Minnesota, and described as follows, to-wit:

Beginning at a stone monument at the East quarter corner of Section Six (6); thence North 0° 41' 40" West 585.7 feet to an iron stake on the section line; thence North 89° 6' 20" West 366.0 feet to an iron stake; thence South 1230.85 feet to an iron stake; thence East 12.0 feet to an iron stake; thence South 261 feet, more or less, to the shore of Lake George; thence Southeasterly along the shore of the lake 80 feet, more or less; thence East-by-South along the shore of the lake 190 feet, more or less; thence Northeasterly along the shore of the lake 210 feet, more or less, to the section line between Sections 5 and 6; thence North 0° 44' 40" East 936.77 feet, more or less, on said section line to the point of beginning passing over a stone monument at 10 feet to an iron stake on the Southeasterly line of Lucia Avenue at 363.2 feet, an iron stake on the Northwesterly line of Lucia Avenue at 449.05 feet; the said tract being also known and described as Hollandale Addition in the Southeast Quarter (SE 1/4) of the Northeast Quarter (NE 1/4) and Government Lot One (1) in Section Six (6), Township One Hundred Two (102) North, of Range Thirty (30) West of the Fifth Principal Meridian, all in Martin County, Minnesota.

and that said property be, and the same hereby is, extended to and incorporated within the corporate limits of the City of Fairmont, Minnesota, and is hereby


15418
STATE OF MINNESOTA
DEPARTMENT OF STATE
FILED
SEP 1 - 1961
Joseph L. Lamm
Secretary of State

State of Minnesota }
County of Martin } ss
City of Fairmont }

I, LeRoy E. Schultze, City Clerk, of the City of Fairmont, Martin
County, Minnesota, do hereby certify that I have compared the foregoing copy hereto annexed with
the original Ordinance No. 489

now remaining of record in my office, and find that the same is a true and correct copy of said
original, and the whole thereof.

Witness, My hand and the seal of the City of Fairmont, Minn., this 3rd day of
July A. D. 1961.



City Clerk

Ord # 489

declared to be a part of the City of Fairmont, Minnesota, as effectually as if the same had been originally a part thereof and that the corporate limits be and the same hereby are extended to include said property.

Section 3. - That this ordinance shall be in force and effect from and after its passage and publication as required by law and the City Clerk is hereby directed to file a certified copy of this ordinance in the office of the Register of Deeds for Martin County, Minnesota, in accordance with MSA Section 413.14.

PASSED, APPROVED AND ADOPTED this 20th day of August, 1959.

John T. Brandenkopf
Mayor

Attest:

William S. Miller
City Clerk

First Reading: 8-6-59
Second Reading: 8-7-59
Passed, Approved and Adopted: 8-20-59


State of Minnesota }
County of Martin } ss
City of Fairmont }

I, LeRoy E. Schultze, City Clerk, of the City of Fairmont, Martin
County, Minnesota, do hereby certify that I have compared the foregoing copy hereto annexed with
the original Ordinance No. 490

now remaining of record in my office, and find that the same is a true and correct copy of said
original, and the whole thereof.

Witness, My hand and the seal of the City of Fairmont, Minn., this 3rd day of

July A. D. 1961.


City Clerk

#2

ORDINANCE NO. 450

AN ORDINANCE ANNEXING CERTAIN TERRITORY TO AND EXTENDING THE CORPORATE LIMITS OF THE CITY OF FAIRMONT, MINNESOTA.

BE IT ORDAINED BY THE CITY COUNCIL OF THE CITY OF FAIRMONT, MINNESOTA, AS FOLLOWS:

Section 1 - That the petition presented to the City Council of the City of Fairmont, Minnesota, requesting that the property hereinafter described be annexed to the City of Fairmont, Minnesota, has been signed by all the owners of said property and that the same abuts upon the corporate limits of the City of Fairmont, Minnesota, and that said petition is in accordance with M.S.A. Section 413.14 and is in all things sufficient.

Section 2. - That the property set forth in said petition is located in the County of Martin, State of Minnesota, and described in Exhibit "A" attached and made a part hereof and that said property be, and the same hereby is, extended to and incorporated within the corporate limits of the City of Fairmont, Minnesota, and is hereby declared to be a part of the City of Fairmont, Minnesota, as effectually as if the same had been originally a part thereof and that the corporate limits be, and the same hereby are, extended to include this property.

Section 3. - That this ordinance shall be in force and effect from and after its passage and publication as required by law and the City Clerk is hereby directed to file a certified copy of this ordinance in the office of the Register of Deeds for Martin County, Minnesota, in accordance with M.S.A. Section 413.14.

PASSED, APPROVED AND ADOPTED THIS 20th day of August, 1959.

JOHN P. BRANDENHOFF
Mayor

Attest:

WARREN L. MILLER
City Clerk
First Reading August 6, 1959
Second Reading August 20, 1959
Passed, Approved and Adopted August 20, 1959

STATE OF MINNESOTA
DEPARTMENT OF STATE
FILED
SEP 1 - 1961
Joseph H. Hollmann
Secretary of State

ord. 490
51

CHAS. A. ...

Beginning at the southwest corner of Section Four (4), Township One Hundred Two (102) North, Range Thirty (30), West of the Fifth Principal Meridian; thence North 685.1 feet on the section line to the place of beginning of the tract to be described; thence South 85° 50' 15" East 451.15 feet; thence North 0° 25' 45" East 179.0 feet to the northerly right-of-way line of the Chicago, Milwaukee, St. Paul & Pacific Railroad; thence North 75° 40' 15" East 423.9 feet on the northerly right-of-way line of said railroad; thence North 0° 25' 45" West 1336.0 feet on a line 600 feet easterly and parallel to the east right-of-way line of Minnesota Trunk Highway No. 15 to a point 130 feet north of the north line of Twelfth Street, if extended east from State Street; thence westerly 654 feet, more or less, parallel to the said north line of Twelfth Street to the west line of said Section Four (4); thence South 1253.3 feet on the Section line to the point of beginning.

Also all of the West Half (W $\frac{1}{2}$) of the Southwest Quarter (SW $\frac{1}{4}$) of said Section Four (4), lying east of a line 600 feet easterly and parallel to the east right-of-way line of Minnesota Highway No. 15 lying north of the north right-of-way line of the Chicago & Northwestern Railway; all of the East Half (E $\frac{1}{2}$) of the Southwest Quarter (SW $\frac{1}{4}$) of said Section Four (4) lying north of the north right-of-way line of the Chicago & Northwestern Railway; also all of the West Half (W $\frac{1}{2}$) of the Southeast Quarter (SE $\frac{1}{4}$) of said Section Four (4) lying north of the right-of-way line of the Chicago & Northwestern Railway; also the following described entrance tract to the areas lying between the rights-of-way of the Chicago, Milwaukee, St. Paul & Pacific Railway and the Chicago & Northwestern Railway.

Beginning at the southwest corner of Section Four (4), Township One Hundred Two (102) North, Range Thirty (30), West of the Fifth Principal Meridian; thence north on the section line 218.4 feet and East 66.7 feet to the east right-of-way line of the Minnesota Trunk Highway No. 15, the point of beginning of the tract to be described; thence easterly 600 feet to a point 90 feet north of the north right-of-way line of the Chicago & Northwestern Railway; thence easterly 150.7 feet to a point 100 feet north of the north right-of-way line of the Chicago & Northwestern Railway; thence easterly 248 feet, more or less, parallel to the north right-of-way of the Chicago & Northwestern Railway to a point 800 feet easterly from the east right-of-way line of Minnesota Trunk Highway No. 15; thence northerly 60 feet on a line parallel to and 800 feet easterly of the east right-of-way line of Minnesota Trunk Highway No. 15; thence westerly 248 feet, more or less, parallel to the north line of the Chicago & Northwestern Railway; thence westerly 150.7 feet to a point 156 feet northerly from the north right-of-way line of the Chicago & Northwestern Railway; thence southerly 29 feet to a point 121 feet northerly from the north right-of-way line of the Chicago & Northwestern Railway; thence westerly 109.95 feet, more or less, to a point on the east line of Minnesota Trunk Highway No. 15; thence southerly 36.4 feet on the east line of Minnesota Trunk Highway No. 15 to the point of beginning.

EXCLUSIONS: The following areas are to be excluded from the foregoing descriptions of tracts of land:

All of the right-of-way of the Chicago, Milwaukee, St. Paul & Pacific Railway from the west line of Section Four (4) to the east line of the West Half (W $\frac{1}{2}$) of the Southwest Quarter (SW $\frac{1}{4}$) of Section Four (4).

Also, a tract of land 100 feet square sold to the Interstate Power Company, described as follows, to-wit: Beginning at a point on the East line of Minnesota Trunk Highway No. 15, as now laid out, and 157 feet North and 66.7 feet East of the Southwest corner of the Southwest Quarter (SW $\frac{1}{4}$) of Section Four (4), Township One Hundred Two (102) North, of Range Thirty (30), West of the Fifth Principal Meridian; run thence Easterly along the North line of said right-of-way of the Chicago & Northwestern Railway Company, as now laid out, a distance of 1230 feet to the place of beginning; run thence Easterly along the North line of said right-of-way of the Chicago and Northwestern Railway Company a distance of 100 feet; thence due North 100 feet; thence Westerly a line parallel to the South line 100 feet; thence South 100 feet to the place of beginning.

"EXHIBIT A"

15418
STATE OF MINNESOTA
DEPARTMENT OF STATE
FILED
SEP 1 - 1961
Joseph R. Anderson
Secretary of State