

STATE OF MINNESOTA
COUNTY OF HENNEPIN
CITY OF BLOOMINGTON

The undersigned duly qualified and acting City Clerk of the
City of Bloomington hereby certifies that attached hereto is a
true and correct copy of the original City Ordinance No. 39
on file in the office of the City Clerk, City of Bloomington.

Milo A. Hall
City Clerk

Dated this 23rd day of August 1961.

#15394
STATE OF MINNESOTA
DEPARTMENT OF STATE
FILED
AUG 23 1961
Joseph L. Johnson
Secretary of State

15394

ORDINANCE NO. 39

AN ORDINANCE DECLARING AN EMERGENCY AND ANNEXING TO THE CITY OF BLOOMINGTON CERTAIN LANDS WHICH ABUT THE CITY OF BLOOMINGTON AND WHICH ARE LOCATED IN SECTIONS 13, 23 AND 24, TOWNSHIP 27 NORTH, RANGE 24 WEST, DAKOTA COUNTY, MINNESOTA.

The City Council of the City of Bloomington declares that an emergency exists and that it is necessary in order to preserve the public peace, health, safety and welfare that certain lands, hereinafter described, be annexed to the City of Bloomington; that the emergency consists of the necessity for the immediate extension to said lands and the industrial development there situate of the services of the City, including, but not limited to, police and fire protection, and the necessity for the immediate addition to and expansion of the economic base of the City of Bloomington; and, therefore, the City Council of the City of Bloomington ordains as follows:

Section 1. That said lands to be annexed abut the City of Bloomington, are not included in any other municipality, are unplatted and do not exceed 200 acres in extent, and are owned by a single owner who has petitioned to have such lands included within the City of Bloomington.

Sec. 2. That the annexation of said lands to the City of Bloomington is in the best interest of the City of Bloomington and of the lands to be annexed.

Sec. 3. That said lands are hereby declared to be and are annexed to the City of Bloomington, said lands being particularly described as follows:


That part of the South One-half ($S\frac{1}{2}$) of Section Thirteen (13), the East One-half ($E\frac{1}{2}$) of Section Twenty-three (23), and the West One-half ($W\frac{1}{2}$) of Section Twenty-four (24), all in Township Twenty-seven (27) North, Range Twenty-four (24) West, Dakota County, Minnesota, bounded as follows, to-wit:

Beginning at the intersection of the centerline of Cedar Avenue and the Minnesota River, thence southeasterly along the centerline of said Cedar Avenue to a point which is Five Hundred (500) feet northwesterly of the east line of Section Thirteen (13), Township Twenty-seven (27) North, Range Twenty-four (24) West, as measured along the aforesaid centerline of Cedar Avenue, thence southwesterly One Thousand Five Hundred (1,500) feet, more or less, to a point on the North line of the South One-half ($S\frac{1}{2}$) of the Southeast Quarter ($SE\frac{1}{4}$) of said Section Thirteen (13), Township Twenty-seven (27) North, Range Twenty-four (24) West, which point is One Thousand Seven Hundred Twenty (1,720) feet west of the east line of said Section Thirteen (13),


Township Twenty-seven (27) North, Range Twenty-four (24) West, thence Southwesterly Two Thousand Five Hundred Fifty (2,550) feet, more or less, to the center of the Northeast Quarter (NE $\frac{1}{4}$) of the Northwest Quarter (NW $\frac{1}{4}$) of Section Twenty-four (24), Township Twenty-seven (27) North, Range Twenty-four (24) West, thence Southwesterly Three Thousand Four Hundred Ninety (3,490) feet, more or less, to a point on the East line of Section Twenty-three (23), Township Twenty-seven (27) North, Range Twenty-four (24) West, which point is Four Hundred Seventy (470) feet North of the Northeast corner of the Southeast Quarter (SE $\frac{1}{4}$) of the Southeast Quarter (SE $\frac{1}{4}$) of Section Twenty-three (23), Township Twenty-seven (27) North, Range Twenty-four (24) West, thence southwesterly One Thousand Seven Hundred Forty (1,740) feet, more or less, to the Northwest corner of the South One-half (S $\frac{1}{2}$) of the Southeast Quarter (SE $\frac{1}{4}$) of the Southeast Quarter (SE $\frac{1}{4}$), Section Twenty-three (23), Township Twenty-seven (27) North, Range Twenty-four (24) West, thence Northwesterly One Thousand Four Hundred (1,400) feet, more or less, to a point on the Minnesota River, which point is Six Hundred (600) feet, more or less, due North of the Northwest corner of the East One-half (E $\frac{1}{2}$) of the Southwest Quarter (SW $\frac{1}{4}$) of the Southeast Quarter (SE $\frac{1}{4}$) of said Section Twenty-three (23), Township Twenty-seven (27) North, Range Twenty-four (24) West, thence northeasterly along said River to the place of beginning, containing One Hundred Fifty-nine (159) acres, more or less.

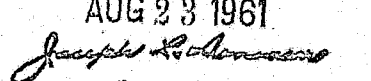
Sec. 4. That the City Clerk shall deliver a copy of this ordinance to the Commission, the County Auditor and the Secretary of State all as provided in Minnesota Statutes 1959, Section 414.03 Subd. 2, as amended by Laws 1961, Chapter 645 Section 3.

Adopted this 22nd day of August, 1961.


Mayor

Attest:


Clerk and Secretary of the Council

#15394
STATE OF MINNESOTA
DEPARTMENT OF STATE
FILED
AUG 23 1961

Secretary of State

15394