

LEGAL NOTICE

ORDINANCE No. 3-1960

AN ORDINANCE EXTENDING THE CORPORATE LIMITS OF THE VILLAGE OF PAYNESVILLE TO INCLUDE CERTAIN UNPLATTED LAND NOT EXCEEDING TWO HUNDRED ACRES.

Section 1. A petition has been filed with the governing body of the Village of Paynesville, Minnesota by the sole owner of the following described real estate to have such land included within the Village of Paynesville, Minnesota:

Beginning at the point of intersection of the North line of the Southeast One Quarter (SE $\frac{1}{4}$) of Section Seventeen (17) in Township One Hundred Twenty-two (122) North of Range Thirty-two (32) West, with the West Seventy-five (75) foot right of way line of Minnesota Trunk Highway No. Fifty-five (55), said point of intersection being One Thousand three hundred thirty-two and nine-tenths (1332.9) feet South $89^{\circ}01'$ West of the Northeast Corner of said Southeast One Quarter (SE $\frac{1}{4}$); thence Southeasterly along said Westerly right of way line on a One thousand nine hundred eight-five and eight one-hundredths (1985.08) foot radius curve, thirty-two and fifty seven hundredths (32.57) feet to the point of beginning of the tract herein described, which point is on the West line of the East one-half (E $\frac{1}{2}$) of said Southeast Quarter (SE $\frac{1}{4}$); thence South $0^{\circ}38'$ East Six Hundred thirteen (613.00) feet; thence North $89^{\circ}1'$ East Two Hundred thirty-four (234.00) feet; thence North $0^{\circ}38'$ West, four hundred thirty-eight (438.00) feet to the Westerly seventy-five (75) right of way line of said Highway No. Fifty-five (55); thence Northwesterly along said right of way line on a one thousand nine hundred eighty-five and eight one hundredths (1985.08) radius curve two hundred ninety one and sixty-five hundredths (291.65) feet to the point of beginning, said tract containing two and eighty-two one hundredths (2.82) acres, more or less, according to the Government Survey thereof.

Section 2. The quantity of land embraced within the foregoing description, and bounded as described, is 2.82 acres.

Section 3. The Village Council hereby determines (1) that the annexation will be to the best interests of the Village of Paynesville, Minnesota and of the territory affected; (2) that the territory described herein abuts upon the Village and is so conditioned as properly to be subjected to Village Government.

Section 4. Therefore, the Village of Paynesville, Minnesota, hereby ordains and declares that the property hereinbefore described be and the same is hereby annexed to, and included in the Village of Paynesville, Minnesota, as effectually as if it had originally been a part thereof.

Section 5. This ordinance shall be final and shall take effect and be in force from and after filing certified copy thereof with the Minnesota Municipal Commission, the County Auditor and the Secretary of State, and from and after its passage and publication.

Passed by the Village Council this 6th day of September, 1960.

(Seal)

Willard Schultz, Village Clerk
R. E. LeMasurier, Acting Mayor
(S29)

#14809

VILLAGE OF PAYNESVILLE

PAYNESVILLE, MINNESOTA

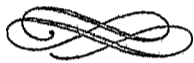
LLOYD PETERSON, Mayor

☆

WM. PERSON, Treasurer


☆

W. E. SCHULTZ, Recorder

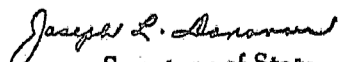


Sept. 29, 1960

I, W. E. Schultz, Recorder of the Village of Paynesville, Stearns County, Minnesota do hereby certify that the attached Annexation Ordinance No. 3-1960 is an exact copy of the ordinance passed by the Village Council of the Village of Paynesville on Sept. 6, 1960.


Recorder

14809
STATE OF MINNESOTA
DEPARTMENT OF STATE
FILED
SEP 3 0 1960


Secretary of State