

"Up Where the Lakes Begin"

CITY OF WILLMAR

OFFICE OF THE CITY CLERK


MUNICIPAL AUDITORIUM
WILLMAR, MINNESOTA

June 27, 1960

CERTIFICATE OF CLERK:

I, Einar H. Brogren, City Clerk of the City of Willmar, Minnesota, do hereby certify that the Ordinance hereto attached is a true and correct copy of Ordinance No. 410 (Annexation of Palm's Second Addition) which was passed and adopted by the City Council of the City of Willmar, Minnesota on May 18, 1960.

Dated at Willmar, Minnesota this 27 th day of June, 1960.



Einar H. Brogren, City Clerk

STATE OF MINNESOTA
DEPARTMENT OF STATE
FILED
JUN 29 1960

Secretary of State

14686

ORDINANCE NO. 410
(Special)

(P2)

An Ordinance Annexing Certain Territory to be known as Palm's Second Addition, to the City of Willmar, Minnesota, Pursuant to the Provisions of Section 414.03, Minnesota Statutes Annotated.

WHEREAS, on the 16th day of March, 1960, the City Council of the City of Willmar, a Municipal Corporation of the State of Minnesota, did adopt a certain Resolution, known as Resolution no 4 wherein and whereby the City of Willmar did propose to annex to the City certain real property therein and hereinafter described, said Resolution being on file in the office of the City Clerk of said City, to which Resolution reference is now hereby made as though specifically set forth in full at this point, and

WHEREAS, the City did cause service of copies of said Resolution to be made upon owners of the property proposed to be annexed, as set forth in said Resolution, which service, in each case, was made at least ten days before the date of a certain public hearing thereon, which more specifically appears in the files, records, and proceedings herein, and which hearing was held by and before the City Council of the City of Willmar in the Municipal Utilities Building in said City on the 20th day of April, 1960 at 8 o'clock P. M., and

WHEREAS, at said hearing the said proposal to annex the hereinafter described property was unanimously adopted, the Council determining that the annexation of such real property to the said City will be to its best interest and will cause no manifest injury to the persons owning said property, that said property is well conditioned for government by the City of Willmar,

NOW, THEREFORE, pursuant to the terms of said Resolution and the terms, conditions and stipulations of Section 414.03, Minnesota Statutes Annotated,

BE IT ORDAINED BY THE CITY OF WILLMAR, as follows:

Section 1. ANNEXATION. The following described real estate in Kandiyohi County, Minnesota, be, and the same hereby is, annexed to the City of Willmar and said tract or territory is hereby declared to be a part of, and an addition to, said City, as follows:

That part of the Northwest Quarter (NW $\frac{1}{4}$) of Section Twenty Two (22), Township One Hundred Nineteen (119), Range Thirty Five (35), Kandiyohi County, Minnesota, described by metes and bounds as follows: Beginning at a point Five Hundred Seventy Eight (578) feet West and Thirty Three (33) feet South of the Northeast corner of the said Northwest Quarter (NW $\frac{1}{4}$), thence South on a line parallel with the East line of the said Northwest Quarter (NW $\frac{1}{4}$) a distance of Two Hundred Thirty Three (233) feet; thence West on a line parallel with the North line of the said Section Twenty Two (22), a distance of One Hundred Ninety Seven and five tenths (197.5) feet; thence North on a line parallel with the East line of the said Northwest Quarter (NW $\frac{1}{4}$), a distance of One (1) foot; thence West along a line parallel with the North line of the said Section Twenty Two (22), a distance of One Hundred Seventy Nine (179) feet; thence North on a line parallel with the East line of the said Northwest Quarter (NW $\frac{1}{4}$) a distance of Two Hundred Thirty Two (232) feet; thence East on a line parallel with the North line of the said Section Twenty Two (22), a distance of One Hundred Seventy Nine (179) feet; thence South on a line parallel with the East line of the said Northwest Quarter (NW $\frac{1}{4}$) a distance of One Hundred Fifty (150) feet; thence East on a line parallel with the North line of the said Section Twenty Two (22), a distance of Ninety Three (93) feet; thence North on a line parallel with the East line of the said Northwest Quarter (NW $\frac{1}{4}$) a distance of Eight (8) feet; thence East on a line parallel with the North line of the said Section Twenty Two (22), a distance of Thirteen (13) feet; thence North on a line parallel with the East line of the said Northwest Quarter (NW $\frac{1}{4}$) a distance of One Hundred Forty Two (142) feet; thence East along a line parallel

with the North line of the said Section Twenty Two (22), a distance of Ninety One and five-tenths (91.5) feet to the point of beginning.

(A more simple description of said property is as follows: That part of the Northwest Quarter (NW $\frac{1}{4}$) of Section Twenty Two (22), Township One Hundred Nineteen (119), Range Thirty Five (35), Kandiyohi County, Minnesota, bounded by Willmar Avenue on the north; 10th Street West on the East; Palm's Addition and Ramblewood Addition to the City of Willmar on the South; and Eleventh Street West on the West, excepting, however, Halvorson's Addition, previously annexed to the City of Willmar.)

Section 2. PLATTING. That the City Engineer be authorized and empowered to draft a plat of said property to be known as "Palm's 2nd Addition" to the City of Willmar, Minnesota; that if said plat be not voluntarily executed by the property owners involved, that the City Engineer attempt to have said plat received and accepted by the County of Kandiyohi as a so-called "Auditor's Plat" and that he do all possible to accomplish the dictates of this paragraph.

Section 3. EFFECTIVE DATE. This Ordinance shall take effect and be in full force from and after its publication.
Adopted May 18th, 1960.

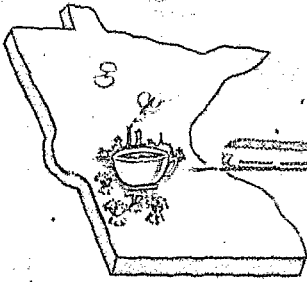
ERWIN W. RAU, Mayor

This Ordinance was given its first reading on April 20th, 1960, the second reading on May 4th, 1960, and the third and final reading on May 18th, 1960. This Ordinance was published on May 21, 1960

O.D #14686

STATE OF MINNESOTA
DEPARTMENT OF STATE
FILED
JUN 29 1960

Joseph R. Anderson
Secretary of State



"Up Where the Lakes Begin"

CITY OF WILLMAR

OFFICE OF THE CITY CLERK

MUNICIPAL AUDITORIUM
WILLMAR, MINNESOTA

CERTIFICATION OF CITY CLERK:

I, Linar H. Brogren, City Clerk of the City of Willmar, Minnesota, do hereby certify that the attached "Resolution" is a true and exact copy as duly passed by said Council and recorded in the minutes of the Council meeting held on March 16, 1960, and that the following named property owners in said addition (Palm's Second Addition) were served a copy of the said resolution more than 10 days before the hearing:

Ellsworth and Boris Bjork
John and Anna Schmidt
Vernon A. & Olga J. Holberg
Everett L. Anderson
August Bokelman
Jerome A. & Elaine M. Schliep
Oscar Iverson

Dated at Willmar, Minnesota, this 14th day of June, 1960.

Linar H. Brogren, City Clerk

#14686

STATE OF MINNESOTA
DEPARTMENT OF STATE
FILED
JUN 29 1960
Joseph L. Henneman
Secretary of State

RESOLUTION NO. 4

WHEREAS, it appears that there is certain unplatted land outside the limits of the City of Willmar not used for agricultural purposes, which is so conditioned as properly to be subject to City Government, and that the same may be annexed to the City of Willmar by and under the provisions of Section 414.03, Minnesota Statutes Annotated, and

WHEREAS, said property is completely surrounded by land within the City limits, and

WHEREAS, the City Council desires to annex the hereinafter described tract or tracts, pursuant to the said law of Minnesota, and

WHEREAS, the property which the City proposes and desires to annex to the City of Willmar is described as follows, to-wit:

That part of the Northwest Quarter (NW 1/4) of Section Twenty Two (22), Township One Hundred Nineteen (119), Range Thirty Five (35), Kandiyohi County, Minnesota, described by metes and bounds as follows: Beginning at a point Five Hundred Seventy Eight (578) feet West and Thirty Three (33) feet South of the Northeast corner of the said Northwest Quarter (NW 1/4), thence South on a line parallel with the East line of the said Northwest Quarter (NW 1/4) a distance of Two Hundred Thirty Three (233) feet; thence West on a line parallel with the North line of the said Section Twenty Two (22), a distance of One Hundred Ninety Seven and five tenths (197.5) feet; thence North on a line parallel with the East line of the said Northwest Quarter (NW 1/4), a distance of One (1) foot; thence West along a line parallel with the North line of the said Section Twenty Two (22), a distance of One Hundred Seventy Nine (179) feet; thence North on a line parallel with the East line of the said Northwest Quarter (NW 1/4) a distance of Two Hundred Thirty Two (232) feet; thence East on a line parallel with the North line of the said Section Twenty Two (22) a distance of One Hundred Seventy Nine (179) feet; thence south on a line parallel with the East line of the said Northwest Quarter (NW 1/4) a distance of One Hundred Fifty (150) feet; thence East on a line parallel with the North line of the said Section Twenty Two (22), a distance of Ninety Three (93) feet; thence North on a line parallel with the East line of the said Northwest Quarter (NW 1/4) a distance of Eight (8) feet; thence East on a line parallel with the North line of the said Section Twenty Two (22), a distance of Thirteen (13) feet; thence North on a line parallel with the East line of the said Northwest Quarter (NW 1/4) a distance of One Hundred Forty Two (142) feet; thence East along a line parallel with the North line of the said Section Twenty Two (22), a distance of Ninety One and five-tenths (91.5) feet to the point of beginning.

(A more simple description of said property is as follows: That part of the Northwest Quarter (NW 1/4) of Section Twenty Two (22), Township One Hundred Nineteen (119), Range Thirty Five (35), Kandiyohi County, Minnesota, bounded by Willmar Avenue on the north, 10th Street West on the East; Palm's Addition and Ramblewood Addition to the City of Willmar

on the South; and Eleventh Street West on the West, excepting, however, Halverson's Addition, previously annexed to the City of Willmar.)

NOW, THEREFORE, BE IT RESOLVED by the City Council of the City of Willmar, this 16th day of March, 1960, as follows:

I.

That it is the intention of the City of Willmar, acting through its duly authorized City Council, and pursuant to the provisions of the law of the State of Minnesota above cited, to annex the hereinabove described real property located in Kandiyohi County, Minnesota, to the City of Willmar.

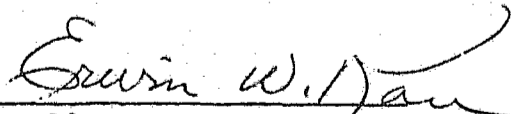
II.

That a hearing upon said proposal to annex said property be held by and before the City Council of the City of Willmar in the Council Chambers in the Municipal Utilities Building in the City of Willmar, Minnesota, on the 20th day of April, 1960, at eight o'clock P.M. of said day, at which time the City shall determine whether the annexation of such real property to the said City will be to its interests and will cause no manifest injury to the persons owning said real property.


III.

That the City Clerk cause service of a copy of this Resolution to be made upon each owner of the property proposed to be annexed in the same manner as provided for the service of the Summons in a Civil action, and that said service be made at least ten days before the date of the above mentioned public hearing.

Approved March 16, 1960



Mayor

STATE OF MINNESOTA
DEPARTMENT OF STATE
FILED
JUN 29 1960

Secretary of State

14686