


C E R T I F I E D C O P Y .

"On motion of V. K. Plombon, duly seconded and carried,
Hall's Third Addition was annexed to the Village of Foley."

STATE OF MINNESOTA)
County of Benton,) SS.
Village of Foley.)

I, P. D. Gamroth, Clerk of the Village
of Foley, Benton County, Minnesota, do hereby certify that the
foregoing is a true and exact copy of a portion of the proceedings
of the common council of the Village of Foley, held in the
council rooms of said Village on the 27th day of May, A. D. 1912,
annexing Hall's Third Addition to the Village of Foley, as now
appears of record in the office of the Village Clerk in and for
said Village.

Dated this 22nd day of April, A. D. 1915, at Foley, Minn.



P. D. Gamroth
Village Clerk.

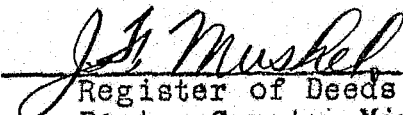
1432

For the point of beginning commence on the north line of Martin Street in the Village of Foley where said Martin Street intersects the east line of 4th Avenue in said Village; thence north thirty (30) degrees west parallel with said 4th Avenue twelve hundred and sixty-one and four inches (1261'-4") to a point; thence east along south line of State Road No. 9, three hundred eighty-seven feet and ten inches (387'-10") to a point; thence south thirty (30) degrees east ten hundred sixty-seven feet and eight inches (1067'-8") to a point on north side of Martin Street; thence west sixty and one fourth ($60\frac{1}{4}$) degrees south parallel with the north line of Martin Street, three hundred and thirty-seven feet and four inches (337'-4") to the point of beginning. Said tract of land being situated in the Northwest quarter of the southeast quarter ($NW\frac{1}{4}$ of $SE\frac{1}{4}$) of section twenty-six (26), Township thirty-seven (37), Range twenty-nine (29), in Benton County, State of Minnesota.

STATE OF MINNESOTA)
County of Benton,) SS.
Village of Foley.)

I, J. F. Mushel, Register of Deeds in and for the County of Benton and state of Minnesota, do hereby certify that the foregoing is a true and exact copy of the description of Hall's Third Addition to the Village of Foley, Benton County, Minnesota, as appears on plat of record in the office of the Register of Deeds in and for said Benton County.

Dated at Foley, Minn., this 22nd day of April, A. D. 1915.


Register of Deeds,
Benton County, Minnesota.

CERTIFIED COPY.


"John Hall presented the plat and survey of Hall's Addition and asked that it be accepted as part of the Village of Foley.

Motion made by Felix Parent that plat of Hall's Addition to the Village of Foley be accepted as submitted and be incorporated into the village of Foley and made a part thereof. (Description: All that part of the east half of the southeast quarter ($E\frac{1}{2}$ of $SE\frac{1}{4}$) of Section twenty-six (26), Township thirty-seven (37), Range twenty-nine (29) West, described by metes and bounds as follows: Commencing at a point 80 feet east of the southeast corner of block seven (7), and parallel with Dewey Street in Foley's First Addition in the Town, now Village, of Foley; thence running south 30 degrees east and parallel with 6th Avenue 490 feet to a point on the north line of the Great Northern Railway Right of Way; thence north $60\frac{1}{4}$ degrees east 427 feet to a point on the Section line between Sections 25 and 26; thence north on Section line between Sections 25 & 26, 985 feet to a point on Section line; thence south $60\frac{1}{4}$ degrees West 921 feet to a point; thence south 30 degrees east 380 feet to the point of beginning, containing 13.46 acres, more or less, as so surveyed). Motion seconded by John Henry and carried unanimously and the Clerk was instructed make plats description part of record".

STATE OF MINNESOTA)
County of Benton) SS.
Village of Foley)

I, P. D. Gamroth, Clerk of the Village of Foley, Benton County, Minnesota, do hereby certify that the foregoing is a true and exact copy of a portion of the proceedings of the common council of the Village of Foley, held in the council rooms of said Village on the 3rd day of May, A. D. 1910, annexing Hall's Addition to said Village, as appears of record in the office of the Village Clerk of said Village of Foley, Benton County, Minnesota.

Dated at Foley, Minn., April 22nd, A. D. 1915.

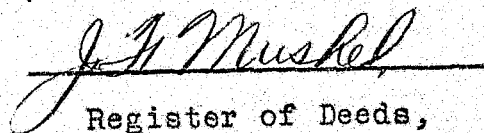

Village Clerk.



STATE OF MINNESOTA)
County of Benton) SS.
Village of Foley.)

I, J. F. Mushel, Register of Deeds of Benton County, Minnesota, do hereby certify that the foregoing is a true and exact copy of the description of Hall's Addition to the town, now village, of Foley, Benton County, Minnesota, as appears on plat of record in the office of the Register of Deeds in and for said county.

Dated at Foley, Minnesota, this 22nd day of April, A. D. 1915.


Register of Deeds,
Benton County, Minnesota.


C E R T I F I E D C O P Y .

"On motion of W. B. Callahan, duly seconded by Geo. Tressman, and carried, the plat of Hall's Second Addition was approved and annexed to the Village of Foley."

STATE OF MINNESOTA)
County of Benton,) SS.
Village of Foley.)

I, P. D. Gamroth, Clerk of the Village of Foley, Benton County, Minnesota, do hereby certify that the foregoing is a true and exact copy of a portion of the proceedings of the common council of the Village of Foley, held in the council rooms of said Village on the 7th day of November, A. D. 1911, annexing Hall's Second Addition to the Village of Foley, as appears of record in the office of the Village Clerk of said Village.

Dated at Foley, Minnesota, this 22nd day of April, A. D. 1915.



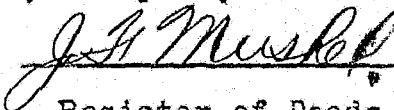
P. D. Gamroth
Village Clerk.

For a point of beginning start on the north line of Martin Street in the Village of Foley where said Martin Street intersects the west line of 4th Avenue in said Village; thence north thirty (30) degrees west parallel with said 4th avenue in said Village, eleven hundred and fifty-one (1151) feet to a point; thence south along the quarter section line parallel with a county road five hundred and forty-four (544) feet to a point; thence south thirty (30) degrees east two hundred and ninety-eight (298) feet to a point; thence south sixty and one-fourth ($60\frac{1}{4}$) degrees west eighty (80) feet to a point; thence south thirty and one-fourth ($30\frac{1}{4}$) degrees east three hundred and eighty (380) feet to a point on the north side of Martin Street; thence north sixty and one-fourth ($60\frac{1}{4}$) degrees east parallel with the north line of Martin Street three hundred and thirty-seven (337) feet and six (6) inches to place of beginning; said tract of land being situate in the northwest quarter of southeast quarter ($NW\frac{1}{4}$ of $SE\frac{1}{4}$) of Section twenty-six (26), Township thirty-seven (37), Range twenty-nine (29), Benton County, Minnesota.

STATE OF MINNESOTA)
County of Benton,) SS.
Village of Foley.)

I, J. F. Mushel, Register of Deeds in and for the County of Benton and State of Minnesota, do hereby certify that the foregoing is a true and exact copy of the description of Hall's Second Addition to the Village of Foley, Benton County, Minnesota, as appears on plat of record in the office of the Register of Deeds in and for said county.

Dated at Foley, Minn., this 22nd day of April, A. D. 1915.


Register of Deeds,
Benton County, Minnesota.

1432