

ORDINANCE NO. 7

WHEREAS, a Petition signed by all of the owners of the hereinafter described territory has been filed with the governing body of the Village of Sunfish Lake, Minnesota, seeking the annexation of the following described territory to the Village of Sunfish Lake, to wit:

Beginning at the Northeast corner of the Northeast quarter ($\frac{1}{4}$) of the Southeast quarter ($\frac{1}{4}$) of Section thirty-one (31), Township twenty-eight (28), Range twenty-two (22), thence West on the North line of said Northeast quarter ($\frac{1}{4}$) of the Southeast quarter ($\frac{1}{4}$) of said Section thirty-one (31), 360 feet to the north line of the Salem Church cross road, thence in a southeasterly direction along the present north line of the said Salem Church cross road to a point on the east line of said Section 285' south of the place of beginning, thence north on the east line of said Section 285 feet to the place of beginning, containing $\frac{1}{24}$ acres more or less, and

WHEREAS said territory:

- (a) is unplatted and does not exceed two hundred (200) acres in area;
- (b) abuts upon and is contiguous to the said Village of Sunfish Lake;
- (c) is not now included in any municipality; and
- (d) is so conditioned as properly to be subjected to municipal government; and

WHEREAS this Council has determined that annexation of the above described territory to the Village of Sunfish Lake will be to the best interests of said Village and of the said territory;

NOW THEREFORE, the Council of the Village of Sunfish Lake does ordain:

SECTION I

That the following described territory is declared to be annexed to the Village of Sunfish Lake, to wit:

Beginning at the Northeast corner of the Northeast quarter ($\frac{1}{4}$) of the Southeast quarter ($\frac{1}{4}$) of Section thirty-one (31), Township twenty-eight (28), Range twenty-two (22), thence West on the North line of said


#14311

Northeast quarter (1/4) of the Southeast quarter (1/4) of said Section thirty-one (31), 380 feet to the north line of the Salem Church cross road, thence in a southeasterly direction along the present north line of said Salem Church cross road to a point on the east line of said Section 285 feet south of the place of beginning, thence north on the east line of said Section 285 feet to the place of beginning, containing 1/24 acres more or less.


SECTION II.

That the annexation herein provided shall be deemed final upon filing a copy of this Ordinance with the County Auditor for Dakota County, Minnesota, the Minnesota Secretary of State, and the Commission created by the Laws of Minnesota, 1959, Chapter 686, Section 1.

Unanimously passed by the Council November 2, 1959

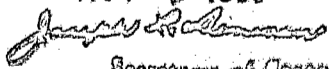


Mayor

Attest: 

Village Clerk

14311 C.D.

STATE OF MINNESOTA
DEPARTMENT OF STATE
FILED
NOV - 3 1959

Secretary of State