

Ordinance No.

THE BOARD OF SUPERVISORS OF THE COUNTY OF HENNEPIN, MINNESOTA, DO HEREBY ORDEIN AS FOLLOWS:

Whereas, a certain petition dated July 10, 1959, concerning annexation of the territory described below was duly presented to the Council of the 10th day of July, 1959; and

Whereas, the petition is signed by all of the owners of the land therein affected; and the Council of the Village of St. Louis has hereby advised

Section 1. Annexation. It is hereby determined that the territory described below shall upon the Village and be so conditioned as properly to be subjected to village government.

Section 2. Territory Annexed. The corporate limits of the Village of St. Louis are hereby extended to include the territory described as follows:

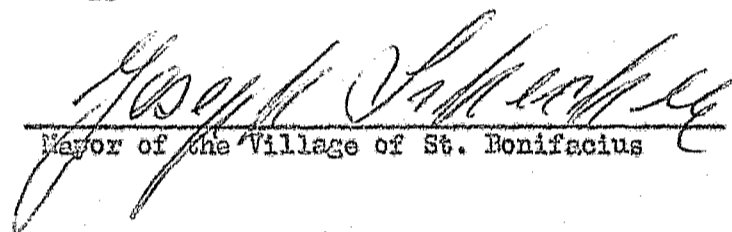
The South Half of the Northwest Quarter of Section 32, Township 117, Range 24, except railroad right of way, and except that part described as follows: Commencing at the Northeast corner of the South Half of the Northwest Quarter of Section 32, Township 117, Range 24; thence South 77 feet; thence West 141 feet; thence North 77 feet; thence East 141 feet to the place of beginning and excepting that part described as follows: Commencing at a point on the South side of the Great Northern Railroad right of way 129.04 feet Southwesterly of the Northwest corner of Lot 4, Block 2, Rogers & Cotnam's Addition to St. Louis; thence East on quarter line 103 feet to a point; thence South 150.5 feet to a point; thence West 200.9 feet to a point on railroad right of way; thence Northwesterly along said right of way 196.4 feet to the place of beginning; and except that part described as follows: Commencing at the South side of Great Northern Railroad right of way 319.7 feet Southwesterly of the Northwest corner of Lot 4, Block 2, in Rogers & Cotnam's Addition to St. Louis; thence due East 200.9 feet; thence due South 100 feet; thence West 264 feet to a point on the South side of Great Northern Railroad right of way; thence Northwesterly 127 $\frac{7}{12}$ feet along said right of way to the place of beginning, and further excepting the following: That part of the South Half of the Northwest Quarter of Section 32, Township 117, Range 24 described as follows: Commencing at a point on the Southwesterly line of State Highway Number 7, 133 feet East of the center line of County Highway Number 140 as now laid out and constructed; thence Easterly along the Southwesterly line of State Highway Number 7 a distance of 210 feet; thence Southwesterly along a line parallel with the East line of County Highway Number 140 a distance of 160 feet; thence Northwesterly to the East line of County Highway Number 140 along a line parallel with the South line of State Highway Number 7; thence Northwesterly along the East line of County Highway Number 140 a distance of 60 feet to a point 175 feet South of the center line of State Highway Number 7; thence Southwesterly to the point of beginning; and further excepting the following described tract: Commencing at a point on the West line of Section 32, Township 117, Range 24, and the South right of way line of State Highway Number 7; thence Easterly along said right of way line a distance of 343 feet to the actual point of beginning; thence Southwesterly and parallel with said West line of Section 32, Township 117, Range 24, a distance of 250 feet; thence Easterly and parallel with the South right of way line of State Highway Number 7 a distance of 535.1 feet to a point on the Northwesterly right of way line of Hutchinson Branch of Great Northern Railroad; thence Northwesterly along said railroad right of way line a distance of 314.05 feet; thence Northwesterly along said highway right of way line a distance of 734.25 feet to the point of beginning, all of said land being in Hennepin County, Minnesota.

Section 3. Filing. The Village Clerk is hereby directed to file certified copies of this ordinance in the office of the Municipalities Commission, in the office of the Secretary of State and in the office of the County Auditor of Hennepin County.

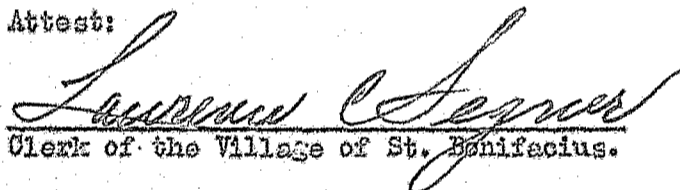
Section 4. Effective Date of Annexation. Annexation shall be complete from and after the date when certified copies of this ordinance have been filed as directed in Section 3.

Adopted by the Village Council of St. Bonifacius, Hennepin County, Minnesota on this 10th day of July, 1959.

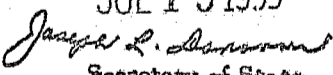
Approved


Mayor of the Village of St. Bonifacius

Attest:


Clerk of the Village of St. Bonifacius.

Published in the Waconia Patriot, July 16, 1959.


STATE OF MINNESOTA
DEPARTMENT OF STATE
FILED
JUL 13 1959

Secretary of State

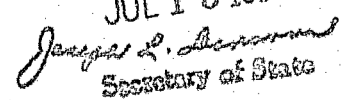
STATE OF MINNESOTA

COUNTY OF HENNEPIN

I, Lawrence G. Segner, Clerk of the Village of St. Bonifacius, Hennepin County, Minnesota, do hereby certify that the hereto attached Ordinance is a true and correct copy of Ordinance 45 of said Village.

IN TESTIMONY WHEREOF, I have hereunto set my hand and seal at St. Bonifacius, Minnesota this 13th day of July, 1959.


Clerk of the Village of St. Bonifacius.

#14166
STATE OF MINNESOTA
DEPARTMENT OF STATE
FILED
JUL 13 1959

Secretary of State