


I, JOSEPH L. DONOVAN, Secretary of State of the State of Minnesota, and keeper of the Great Seal of said State, do hereby certify:

That on June 30, 1959 at 4:00 o'clock p.m., there was filed in this office a certified copy of certain papers in connection with the incorporation of the Village of Racine, Nowor County, Minnesota, i.e., Census List, Petition for Incorporation, stating the resident population to be One Hundred Seventy-five (175) persons, Resolution of County Board, Notice of Incorporation Election, Affidavit of Posting and Election Certificate and Return of Election Judges, all contained in our Official Document File No. 14149.

IN WITNESS WHEREOF, I have hereunto set my hand and caused the Great Seal of the State of Minnesota to be hereunto affixed this thirtieth day of June, nineteen hundred and fifty-nine.


Joseph L. Donovan
SECRETARY OF STATE

#14149

State of Minnesota, }
County of MOWER } ss.

I, Graham R. Uzlik, County Auditor of the County aforesaid, do hereby certify that I have carefully compared the annexed copies of the documents for the Incorporation of the Village of Racine, Minnesota

- 1. CENSUS LIST
 - 2. PETITION FOR INCORPORATION
 - 3. RESOLUTION OF COUNTY BOARD CALLING INCORPORATION ELECTION AND DESIGNATING ELECTION JUDGES
 - 4. NOTICE OF INCORPORATION ELECTION
 - 5. AFFIDAVIT OF POSTING
 - 6. ELECTION CERTIFICATE AND RETURN OF ELECTION JUDGES
- with the original documents on file in this office, and that the same is

a true and literal exemplification thereof, and a correct transcript therefrom, and of the whole of each of said originals as the same appears upon the records and files of this office.

In Witness Whereof, I have hereunto set my hand and caused the seal of my said office to be affixed at Austin, Minnesota in said County this 25th day of June, A. D. 19 59

Graham R. Uzlik
County Auditor

By _____ Deputy

14149
O. B.
STATE OF MINNESOTA
DEPARTMENT OF STATE
FILED
JUN 29 1959 - 4:00 pm
Secretary of State

CENSUS LIST

We, the undersigned, 3 qualified voters residing within
the area described in the petition to which this list is attached,
do hereby certify that the attached list is a true and complete
list of all buildings within said area used for residence purposes
and of the number of persons living in each building.

STATE OF MINNESOTA)
COUNTY OF MOWER) ss

Paul Jacobson , Franklin Warren ,
and Robert G. Peterson , being duly sworn, depose and
say each for himself that the statements contained in the foregoing
certificate are true.

FILED

APR 6 1959

Paul Jacobson

Franklin Warren

Robert G. Peterson

Subscribed and sworn to before me this 6th day of April, 1959.

Thomas J. [Signature]

| <u>NAME</u> | <u>DESCRIPTION</u> | <u>Section</u> | <u>Town-Ship</u> | <u>Range</u> | <u>POPULATION</u> |
|--|--|----------------|------------------|--------------|-------------------|
| Verner G. Lyman | Outlot 15, 16, 17, 18, & 19 and Outlot 1 except the South 1 acre | 26 | 104 | 14 | 3 |
| Jerald Meschke | Outlot 3 | 26 | 104 | 14 | 4 |
| Merton B. Schwartz | Outlot 4 | 26 | 104 | 14 | 5 |
| Claude F. Back (Renter-Russell Tabor) | Outlot 5 | 26 | 104 | 14 | 4 |
| Reverend D. Utzman | Outlot 6 | 26 | 104 | 14 | 4 |
| Elmer Thompson | Outlot 7 & 8 | 26 | 104 | 14 | 6 |
| Howard Lawson | Outlot 9 | 26 | 104 | 14 | 6 |
| Evelyn Meschke | Outlots 10, 11, 12, & 13 | 26 | 104 | 14 | 5 |
| Franklin R. Warren | Outlot 14 | 26 | 104 | 14 | 9 |
| Harry Lawson | Outlot 20 except West 12 rods and except South 28 ft. of East 14 rd. So. | 26 | 104 | 14 | 2 |
| Russell P. Klenke | Outlot 21 & the North $\frac{1}{2}$ rod of the West 26 rods of Outlot 22, and the West 12 rods and the South 28 feet of East 14 rods of Outlot 20 | 26 | 104 | 14 | 2 |
| Carl B. Boucsein | Outlot 1 | 35 | 104 | 14 | 3 |
| Joyce N. Johnson | Outlot 2 | 35 | 104 | 14 | 5 |
| Roger E. Johnson | Outlot 3 except the East 235 ft. | 35 | 104 | 14 | 8 |
| Alfred J. Meschke | East 235 ft. of Outlot 3 | 35 | 104 | 14 | 2 |
| Lester W. Kaul | Outlot 5 and 2.82 acres of Outlot 6 and .18 acre of Outlot 4 | 35 | 104 | 14 | 4 |
| B. E. Eppard | Outlot 10 except the South 18 ft. | 35 | 104 | 14 | 2 |
| Richard D. Bailey | Outlot 7 | 35 | 104 | 14 | 3 |

| <u>DESCRIPTION</u> | <u>Section</u> | <u>Town- Ship</u> | <u>Range</u> | <u>POPULATION</u> |
|--|----------------|-----------------------|--------------|-------------------|
| Outlot 15, 16, 17, 18, & 19 and Outlot 1 except the South 1 acre | 26 | 104 | 14 | 3 |
| Outlot 3 | 26 | 104 | 14 | 4 |
| Outlot 4 | 26 | 104 | 14 | 5 |
| Outlot 5 | 26 | 104 | 14 | 4 |
| Outlot 6 | 26 | 104 | 14 | 4 |
| Outlot 7 & 8 | 26 | 104 | 14 | 6 |
| Outlot 9 | 26 | 104 | 14 | 6 |
| Outlots 10, 11, 12, & 13 | 26 | 104 | 14 | 5 |
| Outlot 14 | 26 | 104 | 14 | 9 |
| Outlot 20 except West 12 rods and except South 28 ft. of East 14 rd. So. | 26 | 104 | 14 | 2 |
| Outlot 21 & the North $\frac{1}{2}$ rod of the West 26 rods of Outlot 22, and the West 12 rods and the South 28 feet of East 14 rods of Outlot 20 | 26 | 104 | 14 | 2 |
| Outlot 1 | 35 | 104 | 14 | 3 |
| Outlot 2 | 35 | 104 | 14 | 5 |
| Outlot 3 except the East 235 ft. | 35 | 104 | 14 | 8 |
| East 235 ft. of Outlot 3 | 35 | 104 | 14 | 2 |
| Outlot 5 and 2.82 acres of Outlot 6 and .18 acre of Outlot 4 | 35 | 104 | 14 | 4 |
| Outlot 10 except the South 18 ft. | 35 | 104 | 14 | 2 |
| Outlot 7 | 35 | 104 | 14 | 3 |

| <u>NAME</u> | <u>DESCRIPTION</u> | <u>Section</u> | <u>Town- Ship</u> | <u>Range</u> | <u>POPULATION</u> |
|----------------|---|----------------|-----------------------|--------------|-------------------|
| Newton Kirkham | East 74.25 feet of the North 16 3/4 rods of Outlot 6 | 35 | 104 | 14 | 4 |
| Kenneth Runkle | West 59.75 feet of North 16 3/4 rods of Outlot 9 & 4 1/2 feet adjoin W. | 35 | 104 | 14 | 6 |

| <u>NAME</u> | <u>DESCRIPTION</u> | <u>BLOCK</u> | <u>POPULATION</u> |
|---------------------|---|--------------|-------------------|
| Charles W. Perry | Lots 3, 4 & East 10 ft. of the North 100 ft. of Lot 2, Original Village of Racine | 2 | 1 |
| Floyd S. King | Lots 5 & 6, Original Village of Racine | 2 | 4 |
| Vernon O. Wilson | Lots 7 & 8, Original Village of Racine | 3 | 4 |
| Russell D. Wilson | Lots 1, 2, and 3, Orig. Vill. of Racine | 3 | 2 |
| Emmett Johnson | Lots 12, 13, & 11 Except 2ft, and East 12 ft. of Lot 14, Orig. Village | 3 | 7 |
| Alfred Edgar | Lot 1, Original Village of Racine | 1 | 3 |
| Orson R. Steffens | Lot 2, Original Village of Racine | 1 | 2 |
| Julia Lindelien | Lot 3, Original Village of Racine | 1 | 1 |
| Margaret A. King | Lot 4, Original Village of Racine | 1 | 4 |
| Julius Johnson | Lot 6, Original Village of Racine | 1 | 2 |
| Donald H. Thompson | Lots 1 & 2, G. J. Sanborn's Addn. | 2 | 5 |
| Stella M. Campfield | Lots 3 & 4, G. J. Sanborn's Addn. | 2 | 2 |
| George A. Simpson | Lots 5, 6, & 7, G. J. Sanborn's Addn. | 2 | 2 |
| Theresa Jahns | Lot 8, G. J. Sanborn's Addn. | 2 | 4 |
| G. A. Chamberlain | Lots 11, 12, 13, & 14, G. J. Sanborn's Addition | 2 | 4 |

| <u>DESCRIPTION</u> | <u>Section</u> | <u>Town-</u> <u>Ship</u> | <u>Range</u> | <u>POPULATION</u> |
|---|----------------|-----------------------------|--------------|-------------------|
| East 74.25 feet of the North 16 3/4 rods of Outlot 6 | 35 | 104 | 14 | 4 |
| West 40.75 feet of North 16 3/4 rods of Outlot 9 & 4 1/2 feet adjoin W. | 35 | 104 | 14 | 6 |

| <u>DESCRIPTION</u> | <u>BLOCK</u> | <u>POPULATION</u> |
|---|--------------|-------------------|
| Lots 3, 4 & East 10 ft. of the North 100 ft. of Lot 2, Original Village of Racine | 2 | 1 |
| Lots 5 & 6, Original Village of Racine | 2 | 4 |
| Lots 7 & 8, Original Village of Racine | 3 | 4 |
| Lots 1, 2, and 3, Orig. Vill. of Racine | 3 | 2 |
| Lots 12, 13, & 11 Except 2ft. and East 12 ft. of Lot 14, Orig. Village | 3 | 7 |
| Lot 1, Original Village of Racine | 1 | 3 |
| Lot 2, Original Village of Racine | 1 | 2 |
| Lot 3, Original Village of Racine | 1 | 1 |
| Lot 4, Original Village of Racine | 1 | 4 |
| Lot 6, Original Village of Racine | 1 | 2 |
| Lots 1 & 2, G. J. Sanborn's Addn. | 2 | 5 |
| Lots 3 & 4, G. J. Sanborn's Addn. | 2 | 2 |
| Lots 5, 6, & 7, G. J. Sanborn's Addn. | 2 | 2 |
| Lot 8, G. J. Sanborn's Addn. | 2 | 4 |
| Lots 11, 12, 13, & 14, G. J. Sanborn's Addition | 2 | 4 |

| <u>NAME</u> | <u>DESCRIPTION</u> | <u>BLOCK</u> | <u>POPULATION</u> |
|-----------------------|--|--------------|-------------------|
| Nellie M. Stewart | East 35 feet of Lot 16 and all of Lot 15, G. J. Sanborn's Addn. | 2 | 2 |
| Noah W. Cooper | Lots 17, 18, and the West 15 feet of Lot 16, G. J. Sanborn's Addn. | 2 | 1 |
| John Thompson | Lot 19, G. J. Sanborn's Addn. | 2 | 1 |
| Truman Thompson | Lots 20 and 21, G. J. Sanborn's Addn. | 2 | 2 |
| Robert Peterson | Lot 1 except the South 25 feet, A. W. Sanborn's Addition | 1 | 6 |
| Mrs. Harriet Thompson | North 70 feet of Lot 2, A. W. Sanborn's Addition | 1 | 1 |
| B. R. Steffens | Lots 3 & 4, H. F. Eppard Addition | 1 | 2 |
| Elva M. Frank | Lot 5, H. F. Eppard Addition | 1 | 2 |
| Ora Mae Eichorn | Lots 8 & 9 | 1 | 2 |
| L. V. Crum | Railroad right-of-way, Lease 9943, Chicago Great West. R. R. 130 J.T. (This is the Racine Elevator property) | | 1 |
| H. Clark | Lots 1 & 2, H. F. Eppard Addition | 1 | 6 |

| <u>DESCRIPTION</u> | <u>BLOCK</u> | <u>POPULATION</u> |
|--|--------------|-------------------|
| East 35 feet of Lot 16 and all of Lot 15, G. J. Sanborn's Addn. | 2 | 2 |
| Lots 17, 18, and the West 15 feet of Lot 16, G. J. Sanborn's Addn. | 2 | 1 |
| Lot 19, G. J. Sanborn's Addn. | 2 | 1 |
| Lots 20 and 21, G. J. Sanborn's Addn. | 2 | 2 |
| Lot 1 except the South 25 feet, A. W. Sanborn's Addition | 1 | 6 |
| son North 70 feet of Lot 2, A. W. Sanborn's Addition | 1 | 1 |
| Lots 3 & 4, H. F. Eppard Addition | 1 | 2 |
| Lot 5, H. F. Eppard Addition | 1 | 2 |
| Lots 8 & 9 | 1 | 2 |
| Railroad right-of-way, Lease 9943, Chicago Great West. R. R. 130 J.T. (This is the Racine Elevator property) | | 1 |
| Lots 1 & 2, H. F. Eppard Addition | 1 | 6 |

| <u>NAME</u> | <u>DESCRIPTION</u> | <u>POPULATION</u> |
|------------------|--|-------------------|
| R. Paul Jacobson | Commencing at a point 728.8 ft. East and South 2°17" East 929 ft. of the NW corner of the W $\frac{1}{2}$ of the NW $\frac{1}{4}$ of Sec. 35, Twp. 104 N, Range 14 W, thence South 2 17" East 217 ft., thence East 528 ft. to the West side of the U.S. Highway 63, thence North 16°38" West 231.5 ft, thence West 469.5ft. to the place of beginning containing 2.5 acres. | (4) |
| Raymond Thompson | Commencing for a place of beginning at a point which is 141 ft. West and 896 ft South of a point where the West line of State Highway No. 63 intersects the south line of the public highway which runs East and West on the boundary line between Sec. 35 and 26, Township 104 N of Rge 14 W, running thence South a distance of 90 feet, running thence East to the West line of said Highway No. 63 which is 498 ft. more or less, running thence in a Northerly by Westerly direction on the West line of said Highway 63 to a point directly East of place of beginning, thence West to the place of beginning 473 ft. more or less. | (3) |
| Floyd Thompson | Commencing for a place of beginning at a point which is 7 rods and 25 $\frac{1}{2}$ ft. West and 11 rods and 3 $\frac{1}{2}$ ft. South of a point where the West line of State Highway No. 63 intersects the South line of the public highway which runs East and West on the boundary lines between Sections 26 and 35, Twp. 104 N, Range 14 W., running thence South a distance of 413 ft. running thence East to the West line of said hwg. 63 which is approximately 394 ft. running thence North on the West line of said St. Hwg 63 to a point where the said West line of said St. Hg. 63 intersects the South line of public hwg. which extends East and West on the boundary lines between Sec. 26 and 35, Twp. 104 N, Range 14 W., running thence West on the South line of said public highway a distance of 25 $\frac{1}{2}$ ft, running thence South of a point which is East of the place of beginning, thence West to the beginning | (3) |
| Ted Eppard | West Half, Northwest Quarter, except 10.13 Acre and except 1 acre in 35-104-14. | (2) |
| Henry Boetcher | East Half, Norhtwest Quarter, except 22.89 acres in 35-104-14. | (2) |
| Total Population | | 175 |

DESCRIPTION

POPULATION

Commencing at a point 728.8 ft. East and South
2°17' East 929 ft. of the NW corner of the $\frac{1}{4}$ of
the NW $\frac{1}{4}$ of Sec. 35, Twp. 104 N, Range 14 W, thence
South 2°17' East 217 ft., thence East 528 ft. to the
West side of the U.S. Highway 63, thence North 16°38'
West 231.5 ft, thence West 469.5ft. to the place of
beginning containing 2.5 acres.

(4)

Commencing for a place of beginning at a point which is
141 ft. West and 896 ft South of a point where the West
line of State Highway No. 63 intersects the south line
of the public highway which runs East and West on the boundary
line between Sec. 35 and 26, Township 104 N of Rge 14 W,
running thence South a distance of 90 feet, running thence
East to the West line of said Highway No. 63 which is 498 ft.
more or less, running thence in a Northerly by Westerly direction
on the West line of said Highway 63 to a point directly East of
place of beginning, thence West to the place of beginning 473 ft.
more or less.

(3)

Commencing for a place of beginning at a point which is 7
rods and 25 $\frac{1}{2}$ ft. West and 11 rods and 3 $\frac{1}{2}$ ft. South of a point
where the West line of State Highway No. 63 intersects the South
line of the public highway which runs East and West on the boundary
lines between Sections 26 and 35, Twp. 104 N, Range 14 W., running
thence South a distance of 413 ft. running thence East to the West
line of said hwg. 63 which is approximately 394 ft. running thence
North on the West line of said St. Hwg 63 to a point where the said
West line of said St. Hg. 63 intersects the South line of public
hwg. which extends East and West on the boundary lines between Sec.
26 and 35, Twp. 104 N, Range 14 W., running thence West on the South
line of said public highway a distance of 25 $\frac{1}{2}$ ft, running thence South
of a point which is East of the place of beginning, thence West to the place
beginning.

(3)

West Half, Northwest Quarter, except 10.13 Acre and except 1 acre in
35-104-14.

(3)

East Half, Northwest Quarter, except 22.89 acres in 35-104-14

(2)

Total Population 175

175/149
STATE OF MINNESOTA
DEPARTMENT OF STATE
JUL 30 1959
Secretary of State

FILED

APR 20 1959

PETITION FOR INCORPORATION

COUNTY AUDITOR
MOWER COUNTY, MINN.

To the Board of County Commissioners of the County of Mower, Minnesota:

We, the undersigned, residents of the territory hereinafter described, hereby petition your honorable board to fix a time and place when and where the resident voters within said territory may vote on the question of incorporating the same as a village, and for that purpose respectfully state:

1. All of your petitioners are qualified voters and residents within the territory hereinafter described, and each has resided continuously within said territory for at least two years prior to the date of this petition.

2. None of the territory hereinafter described is now a part of any incorporated city or village.

3. The territory which it is proposed to incorporate consists partly of lands which have been platted into lots and blocks, which plats have been duly and legally made and certified according to the laws of this state and filed in the office of the Register of Deeds of the County of Mower, Minnesota, and partly of unplatted lands which adjoin the platted area and are so conditioned as properly to be subjected to village government. All of said lands, platted and unplatted, lie entirely within the County of Mower, Minnesota, and the description of said lands, both platted and unplatted, is as follows:

Beginning at a point 33 feet North of the Southwest corner of Section 26-104-14, thence East 731 feet, thence North 140 feet, thence East 175 feet, thence North 50 degrees West along the Westerly right of way of Highway 63 to the North boundary line of the Southwest Quarter of Section 26-104-14, thence East along said boundary line a distance of 2353 feet, thence South 1045 feet, thence East 133 feet, thence South 1562 feet, thence East 847 feet, thence South 2029.5 feet, thence West 913 feet, thence North 676.5 feet, thence West 2607 feet, thence North to place of beginning.

4. The boundaries of the foregoing lands are as follows:
Beginning at a point 33 feet North of the Southwest corner of Section 26-104-13, thence East 731 feet, thence North 140 feet, thence East 175 feet, thence North 50 degrees West along the Westerly right of way of Highway 63 to the North boundary line of the Southwest Quarter of Section 26-104-14, thence East along said boundary line a distance of 2353 feet, thence South 1045 feet, thence East 133 feet, thence South 1562 feet, thence East 847 feet, thence South 2029.5 feet, thence West 913 feet, thence North 676.5 feet, thence West 2607 feet, thence North to place of beginning.

5. The quantity of land, both platted and unplatted, embraced within the foregoing description, and bounded as described, is 251.447 acres, to the same more or less.

6. The foregoing lands, both platted and unplatted, and bounded as described, contain a resident population of 175 persons, as ascertained by a census which was commenced on the 4th day of April, 1959, and completed on the 6th day of April, 1959, a copy of which is attached hereto and made a part hereof.

7. The name of the village proposed to be incorporated is the Village of "Racine", Minnesota.

Dated at Racine, Minnesota, this 11th day of April, 1959.

Paul Jacobson
Frank Merwin
Bob Johnson
Ray Johnson
Ed Frank
Mr. Earl Frank
Mr. Howard Lawson
Walter Edgar
Robert Thompson
Glenn Johnson
Mr. Johnson
Mr. Julius Johnson
Mr. Johnson
Mr. Johnson


Mrs. Regina E. Johnson
Verner B. Lyman
Donald B. Lyman
William E. Lyman
Miss Gaunt Thompson
Mrs. Emmett Johnson
Larry Lawson
Bessie K. Plucki
Luiza Simpson
Walter N. Eppard
John Eppard
Wood Thompson
James N. Johnson
Edward Johnson
Mrs. Robert Peterson
Miss Stephen Warren

STATE OF MINNESOTA }
 COUNTY OF MOWER } ss

Paul Jacobson, Franklin Warren, and
Robert G. Peterson, three of the persons who signed the
 foregoing petition, being duly sworn, each for himself deposes and
 says that he was one of the persons who took the census mentioned in
 the foregoing petition, that the same was accurately taken on the
 and between the dates specified, and that all of the statements in
 the petition are true.

Paul Jacobson
Franklin Warren
Robert Peterson

Subscribed and sworn to before me this 11th day of April, 1959.


Thomas D. Differt

THOMAS D. DIFFERT
 Notary Public, Ramsey County, Minn.
 My Commission Expires Sept. 20, 1961

RESOLUTION OF COUNTY BOARD CALLING INCORPORATION
ELECTION AND DESIGNATING ELECTION JUDGES

WHEREAS, proceedings for the incorporation of certain territory as the Village of Racine, Minnesota, were begun on April 20, 1959, by filing a petition with the County Auditor of Mower County, Minnesota, describing said territory to be incorporated, ^{and} for incorporation thereof as provided by law.

WHEREAS, said petition requested an election on the question of incorporation,

WHEREAS, said petition is in proper form and it appears therefrom that the same was signed by the requisite number of qualified persons and that the territory described therein contains a resident population of 175 persons,

NOW, THEREFORE, BE IT RESOLVED by the Board of County Commissioners of the County of Mower, Minnesota,


1. An election is hereby called and directed to be held on the 27th day of May, 1959, at the Racine Township Hall in the Town of Racine, County of Mower, State of Minnesota, at which election all qualified voters residing within the territory described in said petition may vote for or against the incorporation of said territory as the Village of Racine, Minnesota, and the polls at said election shall be open from 12:00 o'clock noon until 7:00 P. M. o'clock in the afternoon of said day.

2. Robert Peterson, Frank Warren, and Paul Jacobson, of Racine, Minnesota, all residing within said territory, are hereby appointed to be judges at said election, and they shall conduct the same so far as practicable in accordance with the laws regulating the election of town officers.

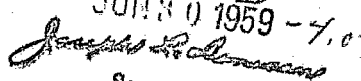
RESOLVED, FURTHER, that the County Auditor cause notice of said election to be given in the manner prescribed by law.

Adopted and approved by the County Board of Mower County, Minnesota, this 5th day of May, 1959.

Attest:


County Auditor

/s/ Bob Finbranten

Chairman of Board
STATE OF MINNESOTA
DEPARTMENT OF STATE
N. I. LEID
JUN 30 1959 - 4.00 p.m.

Secretary of State

NOTICE OF INCORPORATION ELECTION

NOTICE IS HEREBY GIVEN that in accordance with a certain petition dated April 11, 1959, a copy of which is attached hereto, and a resolution of the Board of County Commissioners of the County of Mower, Minnesota, duly adopted on the 5th day of May, 1959, an election will be held at the Racine Township Hall in the Town of Racine, County of Mower, State of Minnesota, on the 26th day of May, 1959, at which time and place all qualified voters residing within the territory described in said petition may vote for or against the incorporation of said territory as the village of Racine, Minnesota, and that the polls will be open at said time and place from 12:00 o'clock noon until 7:00 P. M. o'clock in the afternoon.

Board of County Commissioners of
Mower County, Minnesota.

BY

1st
Dorothy R. Holvik
County Auditor

STATE OF MINNESOTA
DEPARTMENT OF STATE

FILED

JUN 30 1959 - 4:00 p.m.

Joseph L. Johnson
Secretary of State


AFFIDAVIT OF POSTING

STATE OF MINNESOTA)
County of Rower) ss


I hereby certify and return, that on the 6th day of May, 1959, I posted the attached Notice of Incorporation Election in three of the most public places within the area described in a certain petition dated April 11, 1959, a copy of which is attached hereto, to-wit: Schwartz' Store in Racine, Minnesota, the United States Post Office in Racine, Minnesota, and the Racine Implement Company, in Racine, Minnesota.

I hereby certify that there is no legally qualified newspaper published in the area described in said petition.

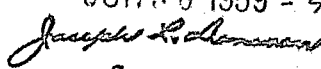
Dated this 1st day of June, 1959.


County Auditor

Subscribed and sworn to before me
this 1st day of June, 1959.



JOHN M. LUGG,
Notary Public, State of Minnesota,
My Commission Expires June 1, 1961.

STATE OF MINNESOTA
DEPARTMENT OF STATE
FILED
JUN 30 1959 - 4:05 p.m.

Secretary of State

ELECTION CERTIFICATE AND
RETURN OF ELECTION JUDGES

We, the undersigned judges of election certify that we have canvassed the ballots cast at an election held at the Racine Township Hall in the Town of Racine, in the county of Mower, Minnesota, on the 27th day of May, 1959, the time and place specified in the election notice, to vote for or against incorporation of the proposed village of Racine, Minnesota, and that at such election there were ~~32~~ 42 votes cast for incorporation and 32 votes cast against incorporation.

Robert Peterson

Franklin Warren

Paul Jacobson
Judges of Election

STATE OF MINNESOTA }
COUNTY OF FILLMORE } ss.

Robert Peterson, Frank Warren, and Paul Jacobson, being duly sworn, depose and say each for himself that the statements contained in the foregoing certificate and return are true.

Robert Peterson

Franklin Warren

Paul Jacobson

Subscribed and sworn to before me this 27th day of May, 1959.

Thomas D. Differt
THOMAS D. DIFFERT
Notary Public, Ramsey County, Minn.
My Commission Expires Sept. 20, 1961

#14149
STATE OF MINNESOTA
DEPARTMENT OF STATE
FILED
JUN 30 1959 - 4:00 p.m.
Joseph R. Johnson
Secretary of State