

CERTIFICATE OF CITY CLERK-TREASURER
OF THE CITY OF CROOKSTON

I, Victor F. Hodgson, City Clerk-Treasurer of the City of Crookston, Minnesota, do hereby CERTIFY that I am the duly appointed City Clerk-Treasurer of the City of Crookston and the official custodian of records of the City of Crookston, a municipal corporation under the laws of the State of Minnesota; and that attached hereto are true, accurate and compared copies of various documents as enumerated below on file in my office in the City Hall in the City of Crookston:


1. Petition for Annexation.
2. Verified Census List.
3. Resolution # 10480 of the City Council of the City of Crookston, passed the 8th day of July, 1958 and approved the 11th day of July, 1958.
4. Notice of Annexation Election.
5. Certificate of Posting Election Notices.
6. Copy of Annexation Ballot.
7. Election Certificate and Return of Election Judges.

I further CERTIFY that the above mentioned documents constitute the entire document on file as one document in my office with reference to the annexation election held on the 24th day of July, 1958 at the Berntina Arneson residence, 233 Leonard Avenue, a residence within the territory described in the Petition for Annexation.

IN WITNESS WHEREOF, I have hereunto set my hand and affixed the Seal of said municipal corporation this 25th day of July, 1958.

(SEAL)

STATE OF MINNESOTA
DEPARTMENT OF STATE
FILED
JUL 28 1958
Joseph L. Simonson
Secretary of State


Victor F. Hodgson
City Clerk-Treasurer
Crookston, Minnesota

#13805

PETITION FOR ANNEXATION

TO THE CITY COUNCIL OF THE CITY OF CROOKSTON, MINNESOTA:

We, the undersigned, legal voters of the territory hereinafter described, hereby petition your honorable body to fix a time and place when and where the resident voters within that territory may vote on the question of annexing the same to the city and for that purpose respectfully state:

1. All of your petitioners are qualified voters and reside within the territory hereinafter described.
2. Said territory abuts upon the city limits at the south and west boundaries thereof and none of it is presently a part of an incorporated city, village or a borough.
3. The territory which it is proposed to annex consists partly of lands which have been platted into lots and blocks, which plats have been duly and legally made and certified according to the laws of this state and filed in the office of the Register of Deeds of the county of Polk, State of Minnesota, and partly of unplatted lands, all of which are suitable for city government. All of said lands, platted and unplatted, lie entirely within the county of Polk, State of Minnesota and the description of said lands, both platted and unplatted, is as follows:

Commencing at the point where north line of Section 36 and north line of Government Lot 4 of Township 150, North of Range 47, West of the Fifth Principal Meridian, intersects the center line of the Red Lake River; thence along the center line of Red Lake River downstream to a point where a line drawn parallel to the south line of the SE $\frac{1}{4}$ of NW $\frac{1}{4}$ of said Section 36 and 1033 feet north of said south line crosses the Red Lake River; thence in an easterly direction and along said line parallel to the south line of said SE $\frac{1}{4}$ of NW $\frac{1}{4}$ of said section 36 and 1033 feet distant therefrom to a point where said line intersects an extension of westerly line of Bruce Street of Norcross Addition if extended northerly; thence in a southerly direction along the extension of the west line of Bruce Street a distance of 500 feet more or less to a point where the center line of College Avenue in Norcross Addition intersects said westerly line of Bruce Street; thence in an easterly direction along the center line of College Avenue to the intersection of said line with the center line of Minnesota Street; thence in a southerly direction and along the center line of Minnesota Street to a point where the north boundary line of Lots 95 and 96 of Norcross Addition if extended easterly intersects said line;

thence in a westerly direction along the said extension of the north line of said Lots 96 and 98 to the northwest corner of said Lot 96; thence in a southerly direction along the west boundary line of said Lots 96 and 2 to the center of Marin Avenue in Norcross Addition; thence in a westerly direction along the center line of said Marin Avenue to its intersection with the westerly line of Section 36, Township 150, Range 47; thence southerly along said section line to its intersection with the center line of Ingersoll Avenue being the southerly line of said Section 36; thence easterly along the center line of Ingersoll Avenue to its intersection with the northwesterly line of Block 13, Townsite of Carman if extended southwesterly; thence north-easterly along the northwesterly lines of Blocks 13 and 24, Townsite of Carman to the north corner of Lot 3, Block 24; thence southeasterly along the lot line between Lots 3 and 4, Block 24, and along the lot line between Lots 3 and 4, Block 24, extended across South Front Street to the west right of way line of the Great Northern Railway Company in the townsite of Carman in Section 36, Township 150, Range 47, West of the Fifth Principal Meridian; thence northeasterly along the west right of way line of the Great Northern Railway Company to a point seven hundred feet (700') north-easterly and seventy-five feet (75') northwesterly of the point of intersection of the center line of Ingersoll Avenue with the center line of the main line track of the Great Northern Railway Company and at right angles to the said main line track; thence southeasterly at an angle of $90^{\circ}00'$ a distance of seventy-five feet (75') to the center line of the main line track of the said Great Northern Railway Company; thence northeasterly along the center line of the Great Northern Railway Company's main line track to the center of the Red Lake River; thence along the center line of the Red Lake River downstream to a point of intersection with the south boundary line of Lots 6 and 17 in Block 23 (vacated) of South Crookston extended easterly; thence westerly along said extended lot line and along the southerly line of said Lots 6 and 17 extended westerly to an intersection with the center line of Minnesota Street; thence northerly along the center line of Minnesota Street to its intersection with the center line of Summit Avenue South; thence westerly along the center line of Summit Avenue South to the westerly line of Castle Street; thence northerly along the westerly line of Castle Street to its intersection with the northerly line of Section 36, Township 150, Range 47; thence westerly along said section line to the point of commencement.

4. The quantity of land embraced within the foregoing description and bounded as described, is approximately 250 acres.

5. The foregoing territory, both platted and unplatted, and bounded as described, contains a resident population of 281 persons, as ascertained by a census which was commenced on the 25th day of June, 1958 and completed on the 27th day of June, 1958, a copy of which is attached hereto and made a part hereof.

6. No part of the territory is located more than one and one-half (1½) miles from the city limits of the City of Crookston.

Dated at Crookston, Minnesota this 2nd day of July, 1958.

CENSUS LIST

We, the undersigned, three qualified voters residing within the area described in the petition to which this list is attached, do hereby certify that attached hereto is a true and complete list of all persons residing within the area and of the addresses of each family:

State of Minnesota)
) ss.
County of Polk)

We, being each duly sworn, depose and say each for himself, that the statements contained in this certificate are true.

/s/ Elvina L. Hanson

/s/ Russell C. Parr

/s/ Gerald H. Granger

Subscribed and sworn to before me

this 2nd day of July, 1958.

/s/ M. L. Jorgensen
M. L. Jorgensen, Notary Public
Polk County, Minnesota
My Commission Expires:
February 25, 1960

(Notarial Seal)

STATE OF MINNESOTA
DEPARTMENT OF STATE
FILED
JUL 28 1958
Joseph L. Anderson
Secretary of State

CENSUS LIST

<u>Name</u>	<u>Address</u>
Mr. H. B. Sampson	College Avenue
Mrs. H. B. Sampson	College Avenue
Mrs. Minnie Peterson	323 Central
Mr. Alvin Torgerson	321 Central
Mrs. Alvin Torgerson	"
Helen Torgerson	"
Rhonda Torgerson	"
Mrs. Edna Moon	Central
Elmer Fleck	Central
Marie Fleck	Central
Hansel Erickson	Sampson
Marie Erickson	Sampson
Ann Lyn Erickson	Sampson
Hansel V. Erickson, Jr.	"
Mr. Morris Wick	Central
Mrs. Morris Wick	Central
Helga Vogen	Central
Fannie Vogen	Central
Mr. Elmer Wick	Sampson
Mrs. Alma Wick	Sampson
Mrs. Hulda Erickson	Sampson
Mr. Abel Erickson	Sampson
Mr. Lowell Erickson	Sampson
Mrs. Lorna Erickson	Sampson
Mrs. Frances Jagol	Sampson
Mr. Donald Jagol	Sampson
Mrs. Joe Soncke	"
Mr. Norman Strom	"
Mrs. Virginia Strom	"
Norma Jean Strom	"

Mr. Bob Cash	Central Avenue	
Mr. Jim Cash	"	
Mrs. Merta Cash	"	
Marion Cerkowniak	"	
Mrs. C. W. Bergquist	Sampson	
Otto Sellberg	"	
Emma Sellberg	"	
N. P. Glain	"	
Contrude Glain	"	
Jack Reson	"	
Dean Persons	"	
Gloria Olson	"	
Valerie Luzo	"	
Hanna Saver	"	
Bernice Saver	"	
Cora Saver	"	
Albert Tiedeman	"	
Cora Tiedeman	"	
Raezell Unicer	Leonard	2 months
James Kaiser	"	
Donald Peterson	Sampson	
Betty Peterson	"	
Deborah Peterson	"	
Gregory Peterson	"	
Rene Grainger	"	
Gerold Grainger	"	
Howard Dalzell	"	
Marline Dalzell	"	
Fonda Rae Dalzell	"	
Clyde Jonson	"	

Page Three

Ruby Jensen	Gumpson
Paul Jensen	"
Richard Jensen	"
Nancy Jensen	"
Peter Jensen	"
Anna Myrold	Newton
Conrad Myrold	"
Carol Myrold	"
Mary Jane Manolo	"
Marry Manolo, Jr.	"
Doggy Joe Manolo	"
Brenda Manolo	"
Robbin Renee Manolo	"
George Bovino	"
Lola Bovino	"
James Bovino	"
Gary Bovino	"
Avis Bovino	"
Oliver Severson	"
Emma Severson	"
Harry Hansen	"
Anna Hansen	"
Patty Hansen	"
Mrs. Marvna Embretson	"
Mr. Al Embretson	"
Andy Haugen	"
Eluby Embretson	"
Myron Embretson	"
Donald Embretson	"
Ruth Embretson	"
Ruben Johnson	"
Laverne Johnson	"

Dennis Johnson	Newton
Donald Johnson	"
Donnie Johnson	"
David Johnson	"
Loan Johnson	"
Richard Johnson	"
Jim Bushy	"
Marvin Bushy	"
Jean Bushy	"
Mrs. Hazel Stave	"
Floyd Stave	"
Larry Stave	"
Milton Stave	"
Sidney Stave	"
Curtis Stave	"
Jonico Stave	"
Myrtle L. Hanson	Hubbard
Hilma B. Hanson	"
John Carl	Minnesota Street
Clara Carl	"
L. T. Slyt	"
Henrietta Slyt	"
Sivert Hanson	Leonard Avenue
Bertie Hanson	"
Adolph Winger	"
Anna Winger	"
Carl Gustafson	"
Ethel Gustafson	"
Jeno C. Facke	"
Hilda Facke	"
Oscar Hanson	Hubbard St.

Silas Peterson	Leonard
Phyllis Peterson	"
Craig Peterson	"
Harbert Berg	"
Helen Berg	"
Bonnie Berg	"
Antony Phalen	"
Edward Shea	"
Mrs. Edward Shea	"
Jack Shea	"
Holly Shea	"
Mrs. Jennie Bergeson	"
Carl Bergeson	"
Harvey Brulo	"
Doris Brulo	"
Linda Brulo	"
Bonnie Brulo	"
Wayne Brulo	"
Martha Brulo	"
Nancy Brulo	"
Alvin Moran	"
Roco Moran	"
Wayne Moran	"
Ella Marie Moran	"
Natolie Moran	"
Kenneth Winger	"
Mita Winger	"
Vernon Winger	"
Anna Jean Winger	"
Bertina Arneson	"
Lawrence Strait	"

JoAnne Sirak	Leonard
Nichie Sirak	"
Timmy Sirak	"
Pamella Sirak	"
Alpha Bolstad	"
May Jones	"
Oto Bolstad	"
Judy Bolstad	"
Joannie Piper	"
Corby Jones	"
Russell Parr	Boileau Avenue
Bonnie Parr	"
Bruce	"
William Parr	"
Larry Parr	"
Charles Cook	South Front
Josephine Cook	"
Carol Cook	"
Jesse Reece	"
Vera Reece	"
Andolla Reece	"
Donnie Jo Reece	"
Susan Reece	"
Sally Reece	"
Arnold Reece	"
Wanda Reece	"
Louis Anderson	"
Mable Anderson	"
Martin Peters	"
Wangie Peters , Virginia	"
Craig Peters	"
Mike Peters	"

Renee Peters	South Front
Marvin Vandervort	Route 6 1, Crookston
Ester Vandervort	"
Wayno Vandervort	"
Norman Stainbrook	South Front
Ardella Stainbrook	"
Jullie Ann Stainbrook	"
Jackie Stainbrook	"
Levi Moen	"
Berthina Moen	"
Leon Moen	"
Emil Rudi	"
Stella Rudi	"
Bill Erickson	"
Mildred Erickson	"
Kim Erickson	"
Sheryl Erickson	"
Terry Erickson	"
Gene Pilger	"
Mario Pilger	"
Nathy Pilger	"
Euby Pilger	"
Nancy Pilger	"
Vernum Woolover	"
Lillian Woolover	"
Maynard Woolover	"
Sandra Woolover	"
Burnett Solie	"
Gladye Solie	"
Leo Hochhold	South Front <i>Minnesota</i>
Larona Hochhold	"

Dick Boehhold	South Minnesota
Linda Boehhold	"
Gary Boehhold	"
Vickie Boehhold	"
Richard Kautson	"
Ruth Kautson	"
Shirley Kautson	"
Gertrude Walter	Holbein Avenue
Conrad Nordahl	South Front
Dillo Nordahl	"
Leonard Roltmeier	South Front
Ammy Roltmeier	"
Lyle Roltmeier	"
Mary Ann Roltmeier	"
Allen Roltmeier	"
Sandra Vandervort	Route # 1, Crookston, Minnesota
Jean Vandervort	"
Mrs. Katherine Slean	South Front
Paul Schilling	"
Mathilda Schilling	"
Ed E. Cochran	"
Wilhelmina Cochran	"
Ed. A. Cochran	"
Pat Taylor	"
Agnes Taylor	"
Bob Taylor	"
Sherran Taylor	"
Ronald Taylor	"
Edna Scott Waller	"
Scott Waller	"

Page Nine

Jess Andringa	South Front
Harold Andringa	"
Don Andringa	"
Cindy Andringa	"
Rebecca Kasty	"
Olaf Thompson	"
Evelyn Thompson	"
Audrey Thompson	"
Shirley Thompson	"
Francis Thompson	"
Melvin McDonald	South Front
Irene McDonald	"
Reddy McDonald	"
Kathy McDonald	"
Milho McDonald	"
Kenny McDonald	"
Mary McDonald	"
David McDonald	"
Elmer Engstrom	Newton
Edna Engstrom	"
Duane Engstrom	"
Al Grivo	South Minnesota
Jane Grivo	"
Allen Grivo	"
Steve Grivo	"
Clare Waller	South Minnesota
Alma Waller	"
Dalmer Paulson	"
Eunice Paulson	"
Larry Paulson	"

Jeff Paulson

South Minnesota

Walter Lewis

Tillie Lewis

Art Dagelder

Resolution No. 10480

At a Regular Meeting of the City Council of the City of Crookston,
held the 8th day of July, 1958, Alderman *Frank Sullivan*
offered the following resolution which was seconded by Alderman *C. D. Parduhn*
Frank Sullivan
C. D. Parduhn

WHEREAS, A certain petition dated July 2, 1958 requesting that an election be held on the question of annexing certain territory described therein to the City of Crookston, Minnesota, was duly presented to this council on the 8th day of July, 1958, and,

WHEREAS, Said petition is in proper form and it appears therefrom that the same was signed by the requisite number of qualified persons, that the territory described therein contains a resident population of 282 persons, and that no part thereof is located more than one and one-half miles from the village limits;

NOW, THEREFORE, BE IT RESOLVED BY THE CITY COUNCIL OF THE CITY OF CROOKSTON:

1. It is hereby determined that annexation of the following territory would be for the best interests of the territory and of the City of Crookston:

Commencing at the point where north line of Section 36 and north line of Government Lot 4 of Township 150 North, Range 47, West, intersects the center line of the Red Lake River; thence along the center line of Red Lake River downstream to a point where a line drawn parallel to the south line of the SE $\frac{1}{4}$ of NW $\frac{1}{4}$ of said Section 36 and 1833 feet north of said south line crosses the Red Lake River, thence in an easterly direction and along said line parallel to the south line of said SE $\frac{1}{4}$ of NW $\frac{1}{4}$ of said Section 36 and 1833 feet distant therefrom to a point where said line intersects an extension of westerly line of Bruce Street of Norcross Addition if extended northerly; thence in a southerly direction along the extension of the West line of Bruce Street a distance of 500 feet more or less to a point where the center line of College Avenue in Norcross Addition intersects said westerly line of Bruce Street; thence in an easterly direction along the center line of College Avenue to the intersection of said line with the center line of Minnesota Street, thence in a southerly direction and along the center line of Minnesota Street to a point where the north boundary line of Lots 95 and 96 of Norcross Addition if extended easterly intersects said line; thence in a westerly direction along the said extension of the north line of said Lots 96 and 95 to the northwest corner of said Lot 95; thence in a southerly direction along the west boundary line of said Lots 95 and 2 to the center of Marin Avenue in Norcross Addition; thence in a westerly direction along the center line of said Marin Avenue to its intersection with the westerly line of Section 36, Township 150, Range 47; thence southerly along said section line to its intersection with the center line of Ingersoll Avenue being the southerly line of said Section 36; thence easterly along the center line of Ingersoll Avenue to its intersection with the northwesterly line of Block 13, Townsite of Carman if extended southwestwardly; thence northeasterly along the northwesterly line of Blocks 13 and 24, Townsite of Carman to the north corner of Lot 3, Block 24; thence southeasterly along the lot line between Lots 3 and 4, Block 24, and along the lot line between Lots 3 and 4, Block 24, extended across South Front Street to the west right of way line of the Great Northern Railway Company in the Townsite of Carman in Section 36, Township 150, Range 47, West of the 5th Principal Meridian; thence northeasterly along the west right of way line of the Great Northern Railway Company to a point seven hundred feet (700') northeasterly and seventy-five feet (75') northwesterly of the point of intersection of the center line of Ingersoll Avenue with the center line of the main line track of the Great Northern Railway Company and at right angles to the said main line track; thence southeasterly at an angle of 90°00' a distance of seventy-five feet (75') to the center line of the main line track of the said Great Northern Railway Company; thence northeasterly along the center line of the Great Northern Railway Company's main line track to the center of the Red Lake River downstream to a point of intersection with the south boundary line of Lots 8 and 17 in Block 23 (vacated) of South Crookston extended easterly thence westerly along said extended lot line and along the southerly line of said Lots 8 and 17 extended

westerly to an intersection with the center line of Minnesota Street; thence along the center line of Minnesota Street to its intersection with the center line of Summit Avenue South; thence westerly along the center line of Summit Avenue South to the westerly line of Castle Street; thence northerly along the westerly line of Castle Street to its intersection with the northerly line of Section 36, Township 150, Range 47; thence westerly along said section line to the point of commencement.

2. An election is hereby called and directed to be held on the 24th day of July, 1958, at the residence of Bernina Arneson 238 Leonard Avenue, Crookston, Minnesota, at which election all qualified voters residing within the territory described above may vote for or against the annexation of said territory to the City of Crookston, Minnesota and the polls at said election shall be open from 9:00 o'clock in the forenoon until 5:00 o'clock in the afternoon of said day.

- 3. Anna Hanson, Route 1, Crookston, Minnesota
- Marie Pilger, Route 1, Crookston, Minnesota
- Cora Savor, Route 1, Crookston, Minnesota

all residing within said territory, are hereby appointed to be the judges at said election and they shall conduct the same so far as practicable in accordance with the laws regulating the election of town officers.

RESOLVED, FURTHER, That the City Clerk-Treasurer of the City of Crookston cause notice of said election to be given in the manner prescribed by law.

ALDERMAN	Ayes	Nays	Res. Vote
Dahl			
Parduhn	✓		
Hughes	✓		
Marberg	✓		
Sullivan	✓		
Wilson	✓		
Lucian	✓		
Rand	✓		
Olsen			

Upon the call of ayes and nays the vote stood as follows:

Aldermen voting in the affirmative: Parduhn, Hughes, Marberg, Sullivan, Wilson, Lucian,
Rand.

Aldermen voting in the negative: None

Upon this vote the resolution was declared Passed by the President of the Council.

Passed this 8th day of July 1958

O. H. Olson
O. H. Olson President of the Council

Approved the 11th day of July 1958

Attest *V. J. Edgema*
City Clerk

A. O. Myrold
A. O. Myrold Mayor

STATE OF MINNESOTA
DEPARTMENT OF STATE
FILED
JUL 28 1958
James L. Anderson
Secretary of State


NOTICE OF ANNEXATION ELECTION


NOTICE IS HEREBY GIVEN, That in accordance with a certain petition dated July 2, 1958 and a resolution of the City Council of the City of Crookston, Minnesota, duly adopted on the 8th day of July, 1958, an election will be held at Residence of Berntina Arnason
233 Leonard Avenue, Crookston, Minnesota on the 24th day of July, 1958, on the question of annexing the following described territory to the City of Crookston, Minnesota:

Commencing at the point where north line of Section 36 and north line of Government Lot 4 of Township 150, North of Range 47, West of the Fifth Principal Meridian, intersects the center line of the Red Lake River; thence along the center line of Red Lake River downstream to a point where a line drawn parallel to the south line of the $SE\frac{1}{4}$ of $NW\frac{1}{4}$ of said Section 36 and 1833 feet north of said south line crosses the Red Lake River; thence in an easterly direction and along said line parallel to the south line of said $SE\frac{1}{4}$ of $NW\frac{1}{4}$ of said Section 36 and 1833 feet distant therefrom to a point where said line intersects an extension of westerly line of Bruce Street of Norcross Addition if extended northerly; thence in a southerly direction along the extension of the west line of Bruce Street a distance of 500 feet more or less to a point where the center line of College Avenue in Norcross Addition intersects said westerly line of Bruce Street; thence in an easterly direction along the center line of College Avenue to the intersection of said line with the center line of Minnesota Street; thence in a southerly direction and along the center line of Minnesota Street to a point where the north boundary line of Lots 98 and 96 of Norcross Addition if extended easterly intersects said line; thence in a westerly direction along the said extension of the north line of said Lots 98 and 96 to the northwest corner of said Lot 95; thence in a southerly direction along the west boundary line of said Lots 95 and 2 to the center of Marin Avenue in Norcross Addition; thence in a westerly direction along the center line of said Marin Avenue to its intersection with the westerly line of Section 36, Township 150, Range 47; thence southerly along said section line to its intersection with the center line of Ingersoll Avenue being the southerly line of said Section 36; thence easterly along the center line of Ingersoll Avenue to its intersection with the northwesterly line of Block 13, Townsite of Carman if extended southwesterly; thence northeasterly along the northwesterly lines of Blocks 13 and 24, Townsite of Carman to the north corner of Lot 3, Block 24; thence southeasterly along the lot line between Lots 3 and 4, Block 24, and along the lot line between Lots 3 and 4, Block 24, extended across South Front Street to the west right of way line of the Great Northern Railway Company in the townsite of Carman in Section 36, Township 150, Range 47, West of the 5th Principal Meridian; thence northeasterly along the west right of way line of the Great Northern Railway Company to a point seven hundred feet (700') northeasterly and seventy-five feet (75') northwesterly of the point of intersection of the center line of Ingersoll Avenue with the center line of the main line track of the Great Northern Railway Company and at right angles to the said main line track; thence southeasterly at an angle of $90^{\circ} 00'$ a

distance of seventy-five feet (75') to the center line of the main line track of the said Great Northern Railway Company; thence northeasterly along the center line of the Great Northern Railway Company's main line track to the center of the Red Lake River; thence along the center line of the Red Lake River downstream to a point of intersection with the south boundary line of Lots 8 and 17 in Block 28 (vacated) of South Crookston extended easterly; thence westerly along said extended lot line and along the southerly line of said Lots 8 and 17 extended westerly to an intersection with the center line of Minnesota Street; thence northerly along the center line of Minnesota Street to its intersection with the center line of Summit Avenue South; thence westerly along the center line of Summit Avenue South to the westerly line of Castle Street; thence northerly along the westerly line of Castle Street to its intersection with the northerly line of Section 36, Township 160, Range 47; thence westerly along said section line to the point of commencement.

At such time and place all qualified voters residing within the territory described above may vote for or against the annexation of such territory to the City of Crookston. The polls will be open from nine o'clock (9:00) in the forenoon until five o'clock (5:00) in the afternoon, of said day.


Victor F. Hodgson,
City Clerk-Treasurer,
City of Crookston, Minnesota.

STATE OF MINNESOTA
DEPARTMENT OF STATE
F. I. H. I. D.
JUL 28 1958

Secretary of State

CERTIFICATE OF POSTING ELECTION NOTICES

I, Victor F. Hodgson, City Clerk-Treasurer of the City of Crookston, Minnesota, DO HEREBY CERTIFY That, pursuant to a resolution of the City Council adopted on the 8th day of July, 1958, on the 11th day of July, 1958 I posted a copy of the attached notice of election and petition for annexation at each of the public places described below:

North East of the E. W. Hodgson The Land Co.

Block on S. N. Corner of Minnesota Street and Highway No. 75
Intersection.


Block on Southeast corner of Newton Ave. South of Simpson St.
Intersection.

Block on N. E. Corner of Central Ave. North of Simpson St.
Intersection.


Block on N. E. Corner of Maple Ave. South of Simpson Street
Intersection.


I further certify that each of the places referred to is in the territory described in the election notice.

Dated at Crookston, Minnesota this 11th day of July, 1958.


V. F. Hodgson
City Clerk-Treasurer

Witness to the above posting:


Clyde Johnson, Police Patrolman

STATE OF MINNESOTA
DEPARTMENT OF STATE
FILED
JUL 28 1958

Secretary of State

ANNEXATION BALLOT

CITY OF CROOKSTON, MINNESOTA

July 24, 1958

TO THE VOTER:

Put a cross mark (X) in the square before the words "For Annexation" if you wish to vote in favor of it, and a cross mark (X) in the square before the words "Against Annexation" if you wish to vote against it.

FOR ANNEXATION

AGAINST ANNEXATION

STATE OF MINNESOTA
DEPARTMENT OF STATE
JUL 24 1958
James L. Anderson
Secretary of State

ELECTION CERTIFICATE AND RETURN
OF ELECTION JUDGES

We, the undersigned judges of election certify that we have canvassed the ballots cast at an election held at the Beratina Arason residence, 223 Leonard Avenue in the City of Crookston, in the County of Polk and State of Minnesota on the 24th day of July, 1958, the time and place specified in the election notice, to vote for or against the annexation of certain territory to the City of Crookston, Minnesota and that at such election there were 100 votes cast for annexation and 9 votes cast against annexation.

Cora E. Souer
Marie Pilger
Anna Hanson

Judges of election

State of Minnesota)
County of Polk) ss

Cora E. Souer Marie Pilger
and Anna Hanson

being duly sworn, depose and say each for himself that the statements contained in the foregoing certificate and return are true.

Cora E. Souer
Marie Pilger
Anna Hanson

Subscribed and sworn to before me this 24th day of July, 1958,

Notary Public, Polk County,
Minn. W. F. Hunsdon
My Comm. Expires Jan. 12, 1962

(SEAL)

STATE OF MINNESOTA
DEPARTMENT OF STATE
F. H. REID
JUL 28 1958
Secretary of State

#13805