

PETITION FOR ANNEXATION

STATE OF MINNESOTA
DEPARTMENT OF STATE
F. L. E. D.
MAY 2 - 1958
Jay L. Johnson
Secretary of State

TO THE VILLAGE COUNCIL OF ST. ANTHONY, STATE OF MINNESOTA:

THE UNDERSIGNED, being legal voters of the lands and area described herein below, hereby petition and request that the Village of St. Anthony annex the following territory, situated in the Township of Nevada View, County of Hennepin, State of Minnesota, described as follows:

All of the Southeast Quarter (SE $\frac{1}{4}$) of Section Thirty-one (31), Township 30 North, Range 23 West, according to the U.S. Government survey thereof, the same being all of the land now located in the Township of Nevada View, Hennepin County, and as lies North of the center line of County Road B, Hennepin County (37th Avenue N.E., Hennepin County), South of the center line of Orchard Place, East of the center line of Silver Lake Road, and West of the center line of Highcrest Road,

and also,

All of the Northwest Quarter (NW $\frac{1}{4}$) of Section Thirty-one (31), Township 30 North, Range 23 West, according to the U.S. Government survey thereof, excepting that part thereof already located within the said Village of St. Anthony, the same being that land lying South of the center line of County Road E, Hennepin County, West of the center line of Silver Lake Road, East of the center line of Stinson Boulevard as the same is extended North from its intersection with the center line of Lake View Drive to its intersection with the center line of County Road E, and North of the center line of Lakeview Drive, excepting therefrom those lands therein contained as are already part of and located within the Village of St. Anthony.

THE UNDERSIGNED further represent that the above lands and areas contain not less than seventy-five (75) persons who are residents therein and that no part of the land is more than one and one-half (1 $\frac{1}{2}$) miles from the limits of said Village, and further, that a census of the resident population has been taken and is attached hereto to be made a part of this petition, and that the lands are both platted and unplatted, all bounded as above described, and contain a resident population of 267 persons, as ascertained by a census which was commenced on the 4th day of March, 1958, and completed on the 5th day of March, 1958.

IN WITNESS WHEREOF, the undersigned, as the petitioners herein, have hereunto set their hands this 5th day of March, 1958.

WITNESSES

SIGNATURE OF PETITIONER

ADDRESS

<u>Barbara Friedland</u>	<u>Steve Toman</u>	<u>3200 Valley View Dr.</u>
<u>Lois Gauthier</u>	<u>Carole Toman</u>	<u>3200 Valley View Dr.</u>
<u>Carole Toman</u>	<u>Betty J. Nordahl</u>	<u>3240 Elmfield Drive</u>

#13738

WITNESS	SIGNATURE OF PETITIONER	ADDRESS
Steve Toman	Darlene Friedland	3339 Valley View Rd.
Betty H. Nerdahl	Hans C. Eskelund	3140 Foss Rd
Lois Gearhart	Edith M. Esjelund	3140 Foss Rd
Betty J. Nerdahl	Walter G. Friedland	3339 Valley View RD
Darlene Friedland	Lowell M. Gearhart	3260 Fairfield Dr.
Andrew G. Kohlan	Lois M. Gearhart	3260 Fairfield Dr.
Andrew G. Kohlan	Paul L. Nerdahl	3230 Fairfield Dr.
Andrew G. Kohlan	Esther Van Elsberg	3185 Highest Rd.
Andrew G. Kohlan	Wm. Van Elsberg	3185 Highest Rd.

STATE OF MINNESOTA
COUNTY OF RAMSEY

On this 5th day of March, 1958, before me, a Notary Public,
within and for said County, personally appeared Darlene Friedland; Hans C. Eskelund and
Edith M. Eskelund; Walter G. Friedland; Lowell M. Gearhart and Lois M. Gearhart;
Paul L. Nerdahl; Esther Van Elsberg and William Van Elsberg
Steve Toman and Carole Toman; and Betty J. Nerdahl

to me known to be the persons described in, and who executed the foregoing petition, and stated
that all of the allegations and statements therein contained are true to their best knowledge
and belief.

ANDREW G. KOHLAN
Notary Public, Hennepin County, Minnesota
My Commission expires: March 1, 1960

*Received April 1 - 1958
Village of St. Anthony
by: Henry J. Jennings
Village Clerk*

STATE OF MINNESOTA

COUNTY OF RAMSEY

We, the undersigned, each being duly sworn, testify: Darlene Friedland;
Lois Gearhart; Betty J. Nordahl; Lowell M. Gearhart; Paul L. Nordahl;
Walter G. Friedland; and Steve Toman

each being qualified voters residing within the area heretofore described in the petition to which this list is attached, do hereby certify that the following is a true and complete list of all buildings within said area used for residence purposes at the time of each census and of the number of persons living in each such building. That the total number of residence buildings is 64; that the total number of persons living within said area is 267; that the location and identity of each of the buildings making up the total, and of the total persons are contained on the individual census list which is attached hereto and made a part of this census list report.

Darlene Friedland

Lois Gearhart

Betty J. Nordahl

Lowell M. Gearhart

Paul L. Nordahl

Walter G. Friedland

Steve Toman

Subscribed and sworn to before me this 5th
day of March, 1958.

ANDREW G. KORLAN
Notary Public, Hennepin County, Minnesota

My Commission expires: March 1, 1960

*Rec: Apr 1, 1958
Village of St Anthony
Henry J. Jennings
Village Clerk*

STATE OF MINNESOTA

COUNTY OF RAMSEY

That the undersigned, named persons do hereby depose and say:

Darlene Friedland;
Lois Gearhart; Betty J. Nordahl; Lowell M. Gearhart; Paul L. Nordahl;
Walter G. Friedland; and Steve Tomau,

each being one of the persons who signed the foregoing petition, each being first duly sworn, for himself deposes and says he was one of the persons who took the census mentioned in the foregoing petition, that the same was readily taken on and between the days specified and that all of the statements in the petition are true.

Darlene Friedland

Lois Gearhart

Betty J. Nordahl

Lowell M. Gearhart

Paul L. Nordahl

Walter G. Friedland

Steve Tomau

Subscribed and sworn to before me this 5th

day of March, 1960.

ANDREW G. KOHLAN
Notary Public, Hennepin County, Minnesota

My Commission expires March 1, 1960

*Rec: Apr 1-1958
By: Village of St Anthony
Henry J. Jennings
Village Clerk*

Blair

~~ANNEXED~~ CENSUS OF LANDS PROPOSED TO BE ANNEXED IN FOREGOING PETITION, DATE: Mar 4 1958

CENSUS COMMENCED: MAR 4, 1958

COMPLETED: March 5, 1958

CENSUS TAKEN BY	NAME FAMILY HEAD OR HEAD OF HOUSEHOLD	LOCATION ADDRESS OR LEGAL DESCRIPTION	BUILDINGS		NO. OF PERSONS FOUND		
			RESID. USE	OTHER	OVER 21	UNDER 21	TOTAL
Walter G. Friedland	Mrs. Gertrude Cummings	3196 Silver Lake Rd.	1	0	1	0	1
Walter G. Friedland	Mrs. Pearl Murphy	3230 Silver Lk. Rd.	1	1	1	0	1
Walter G. Friedland	Frank Holien	3248 Silver Lk Rd	1	0	2	3	5
Walter G. Friedland	Raymond Henslin	3256 Silver Lk Rd	1	1	2	2	4
Walter G. Friedland	Douglas Miller	3268 Silver Lk Rd.	1	2	2	3	5
Walter G. Friedland	Lloyd Leen	3268 Silver Lk Rd	1	0	2	1	3
Walter G. Friedland	Harry Sayles	3290 Silver Lk Rd	1	3	1	0	1
Walter G. Friedland	Emil Gorers	3322 Silver Lk Rd	1	3	2	1	3
Walter G. Friedland	Leonard Leonard Bona	3330 Silver Lk Rd	1	0	2	4	6
Walter G. Friedland	Herman Ferdelman	3352 Silver Lk Rd	1	2	2	0	2
TOTAL NUMBER OF BUILDINGS USED FOR RESIDENCE PURPOSES			10				
TOTAL NUMBER OF BUILDINGS USED FOR OTHER PURPOSES				12			
TOTAL NUMBER OF RESIDENTS ON PREMISES UNDER AGE 21					17		
TOTAL NUMBER OF RESIDENTS ON PREMISES OVER 21					14		
TOTAL RESIDENTS ALL AGES					31		

The above census certified to be true and correct by: Walter G. Friedland
Signature. Census Taker

Date: Mar 5, 1958

Subscribed and sworn to before me this 5th day
of March, 1958.

Andrew G. Kohlan
ANDREW G. KOHLAN, Notary Public, Hennepin County, Minn.
My Commission expires March 1, 1960.

STATE OF MINNESOTA
DEPARTMENT OF STATE
FILED
MAY 2 - 1958
Joseph L. Anderson
Secretary of State

~~RECEIVED~~ CENSUS OF LANDS PROPOSED TO BE ANNEXED IN FOREGOING PETITION DATE: March 4, 1958

CENSUS COMMENCED: MARCH 4, -58 - 12:00 Noon COMPLETED: March 5, 1958

CENSUS TAKEN BY	CENSUS NAME FAMILY HEAD OR HEAD OF HOUSEHOLD	SECTION LOCATION ADDRESS OR LEGAL DESCRIPTION	RE:		NO. OF PERSONS FOUND		
			BUILDINGS RESID. USE	OTHER	OVER 21	UNDER 21	TOTAL
Darlene Friedland	Stanley Elliot	Salvation Army Camp	1	61	2	0	2
Darlene Friedland	Rueben Martvedt	Salvation Army Camp	1	30	2	2	4
"	Steve Goral	3350 Foss Rd.	1	1	2	1	3
"	Ernest Ittner	3296 Foss Rd.	1	1	3	3	6
"	Harold Henkel	3219 Foss Rd.	1	1	2	4	6
"	Edward Michurski	3232 Foss Rd.	1	0	2	2	4
"	Calmer Johnson	3205 Foss Rd.	1	2	2	3	5
"	Carl P. Jarvi	3198 Foss Rd.	1	2	2	2	4
"	Leon Erlin	3175 Foss Rd.	1	1	2	5	7
"	Gene Tallent	3174 Foss Rd.	1	2	2	1	3
"	Jerome Burgraff	3162 Foss Rd.	1	1	2	5	7
"	Walter Mc Hugh	3151 Foss Rd.	1	2	2	0	2
"	Leon Ricker	3150 Foss R ^U .	1	2	2	2	4
"	Lyal Brugman	3139 Foss Rd.	1	4	2	2	4

TOTAL NUMBER OF BUILDINGS USED FOR RESIDENCE PURPOSES 17

TOTAL NUMBER OF BUILDINGS USED FOR OTHER PURPOSES

TOTAL NUMBER OF RESIDENTS ON PREMISES UNDER AGE 21

TOTAL NUMBER OF RESIDENTS ON PREMISES OVER 21

TOTAL RESIDENTS ALL AGES

110

32

29

61

The above census certified to be true and correct by: Darlene Friedland

Census Taker

Signature

Date: March 5, 1958



Subscribed and sworn to before me this 5th day of

March, 1958

Andrew G. Kohlan
 Andrew G. Kohlan, Notary Public, Hennepin County, Minn.
 My Commission expires March 1, 1960.

STATE OF MINNESOTA
 DEPARTMENT OF STATE
 RECD
 MAY 2 - 1958
Joseph L. Asverson
 Secretary of State

~~ANNEXED~~ CENSUS OF LANDS PROPOSED TO BE ANNEXED IN FOREGOING PETITION DATE: 1958
 CENSUS COMMENCED: March 4, 1958 COMPLETED: March 5, 1958

Client	NAME	LOCATION	BUILDINGS		NO. OF PERSONS FOUND		
			RESID. USE	OTHER	OVER 21	UNDER 21	TOTAL
Steve Toman	Thor Phillipps	3270 Valley View Rd.	1	2	4	0	4
Steve Toman	Kermit Person	3282 Valley View Rd.	1	2	2	3	5
Steve Toman	Henry G. Fluth	3271 Valley View Rd.	1	2	2	1	3
Steve Toman	Robert Mesenbring	3305 Valley View Rd.	1	0	2	3	5
Steve Toman	Allan Reed	3308 Valley View Rd.	1	1	2	2	4
Steve Toman	Alvin Friedland	3221 Valley View Rd.	1	3	2	4	6
Steve Toman	Carl Olson	3316 Valley View Rd.	1	1	2	4	6
Steve Toman	Harvey Johnson	3328 Valley View Rd.	1	1	2	3	5
Steve Toman	Walter Friedland	3339 Valley View Rd.	1	1	2	2	4
Steve Toman	John Harshman	3350 Valley View Rd.	1	0	3	5	8
Steve Toman	George Boyer	3350 Oakwood Dr.	1	2	2	4	6
TOTAL NUMBER OF BUILDINGS USED FOR RESIDENCE PURPOSES			11				
TOTAL NUMBER OF BUILDINGS USED FOR OTHER PURPOSES				15			
TOTAL NUMBER OF RESIDENTS ON PREMISES UNDER AGE 21					25		
TOTAL NUMBER OF RESIDENTS ON PREMISES OVER 21						31	
TOTAL RESIDENTS ALL AGES							56
The above census certified to be true and correct by: Steve Toman			Signature.		Census Taker		
Subscribed and sworn to before me this 5th day of March, 1958.					Date: March 5, 1958		
 ANDREW G. KOHLAN, Notary Public, Hennepin County, Minn. My Commission expires March 1, 1960.							
					STATE OF MINNESOTA DEPARTMENT OF STATE MAY 2 1958  Secretary of State		

~~ANNEXED~~ CENSUS OF LANDS PROPOSED TO BE ANNEXED IN FOREGOING PETITION, DATE: Mar. 4 1958

CENSUS COMMENCED: March 4/1958 - 12 Noon COMPLETED: March 4/1958 - 6 P.M..

XXXX CENSUS TAKEN BY	NAME FAMILY HEAD OR HEAD OF HOUSEHOLD	LOCATION XXXXXX ADDRESS OR LEGAL DESCRIPTION	BUILDINGS XXXX		NO. OF PERSONS FOUND		
			RESID. USE	OTHER	OVER 21	UNDER 21	TOTAL
Lowell M. Gearhart	Steve Toman	3290 Valley View Rd.	1	1	2	2	4
"	Hans Eskelund	3140 Foss Rd.	1	3	3	0	3
"	William C. Van Elsberg	3185 Highcrest Rd.	1	1	2	0	2
"	Daniel E. Anderson	3151 Highcrest Rd.	1	2	2	2	4
"	E.W. Lawrence	2551 West C. Rd. D.	1	2	2	0	2
TOTAL NUMBER OF BUILDINGS USED FOR RESIDENCE PURPOSES			5				
TOTAL NUMBER OF BUILDINGS USED FOR OTHER PURPOSES				9			
TOTAL NUMBER OF RESIDENTS ON PREMISES UNDER AGE 21					11		
TOTAL NUMBER OF RESIDENTS ON PREMISES OVER 21						4	
TOTAL RESIDENTS ALL AGES							15

The above census certified to be true and correct by: Lowell M. Gearhart
Signature. Census Taker.

Subscribed and sworn to before me this 5th day
of March, 1958.

Andrew G. Kohlan
ANDREW G. KOHLAN, Notary Public, Hennepin County, Minn.
My Commission expires March 1, 1960.

STATE OF MINNESOTA
DEPARTMENT OF STATE
MAY 2 1958
Joseph R. Larsson
Secretary of State

ANNEXED CENSUS OF LANDS PROPOSED TO BE ANNEXED IN FOREGOING PETITION DATE: March 4 1958
 CENSUS COMMENCED: March 4, 1958 12:00 Noon COMPLETED: March 4 1958 6.P.M.

NAME	LOCATION	BUILDINGS RESID. USE	NO. OF PERSONS FOUND		TOTAL
			OVER 21	UNDER 21	
Paul L. Nerdahl	Mrs. Louise Oehler 3163 Valley View Rd.	1	1	0	1
Paul L. Nerdahl	Chris R. Bangert 3160 Fairfield Dr.	1	3	0	2
Paul L. Nerdahl	Robert Turbett 2711 W. County Rd D	1	1	2	4
Paul L. Nerdahl	Conoco Station W. County Rd D & Silver Lake Rd.	0	1	0	0
TOTAL NUMBER OF BUILDINGS USED FOR RESIDENCE PURPOSES		3			
TOTAL NUMBER OF BUILDINGS USED FOR OTHER PURPOSES			6		
TOTAL NUMBER OF RESIDENTS ON PREMISES UNDER AGE 21			5		
TOTAL NUMBER OF RESIDENTS ON PREMISES OVER 21				2	
TOTAL RESIDENTS ALL AGES					7
The above census certified to be true and correct by: <u>Paul L. Nerdahl</u>		Signature		Census Taker	
Subscribed and sworn to before me this 5th day of March, 1958.				Date: March 5, 1958	
<u>Andrew G. Kohlan</u>					
ANDREW G. KOHLAN, Notary Public, Hennepin County, Minn. My Commission expires March 1, 1960.					
				STATE OF MINNESOTA DEPARTMENT OF STATE MAY 2 - 1958 <u>Joseph L. Hanson</u> Secretary of State	

~~XXXXXXXX~~ CENSUS OF LANDS PROPOSED TO BE ANNEXED IN FOREGOING PETITION

DATE: March 4 1958

CENSUS COMMENCED: March 4, 1958 12:00 Noon COMPLETED: March 4, 1958 - 6 P.M.

CENSUS TAKEN BY	NAME FAMILY HEAD OR HEAD OF HOUSEHOLD	LOCATION ADDRESS OR LEGAL DESCRIPTION	BUILDINGS		NO. OF PERSONS FOUND		
			RESID. USE	OTHER	OVER 21	UNDER 21	TOTAL
Betty J. Nerdahl	Mrs O.W. Grabow	3221 Fairfield Dr.	1	2	1	2	3
"	Edward Troseth	3207 Fairfield Dr.	1	2	2	0	2
"	James Halvorson	3208 Fairfield Dr.	1	1	2	3	5
"	Charles Pantier	2752 Sunset Lane	1	3	2	4	6
"	Oscar Brandt	2744 Sunset Lane	1	6	2	1	3
"	Gust Friedland	2745 Sunset Lane	1	1	2	0	2
"	Willard Eggers	2707 Sunset Lane	1	0	2	1	3
"	John S. Barrett	2687 Sunset Lane	1	2	2	3	5
TOTAL NUMBER OF BUILDINGS USED FOR RESIDENCE PURPOSES			8				
TOTAL NUMBER OF BUILDINGS USED FOR OTHER PURPOSES				17			
TOTAL NUMBER OF RESIDENTS ON PREMISES UNDER AGE 21					15		
TOTAL NUMBER OF RESIDENTS ON PREMISES OVER 21						14	
TOTAL RESIDENTS ALL AGES							29

The above census certified to be true and correct by: Betty J. Nerdahl Census Taker
Signature

Subscribed and sworn to before me this 5th day
of March, 1958.
Andrew G. Kohlan
ANDREW G. KOHLAN, Notary Public, Hennepin County, Minn.
My Commission expires March 1, 1960.

STATE OF MINNESOTA
DEPARTMENT OF STATE
FILED
MAY 2 1958
James L. Hanson
Secretary of State

R E S O L U T I O N

BE IT RESOLVED BY THE COUNCIL OF THE VILLAGE OF ST. ANTHONY, as follows:

1. That there was filed with the Clerk of the Village on the 1st day of April, 1958, a petition by certain residents of the Town of Mounds View, in the County of Ramsey, requesting the Village to annex and make a part of the Village certain lands in said County of Ramsey as described in said petition. That the lands described in said petition are as follows:

All of the Southeast Quarter (SE $\frac{1}{4}$) of Section 31, Township 30 North, Range 23 West, according to the U.S. Government survey thereof, the same being all of the land now located in the town of Mounds View, Ramsey County, and lying North of the center line of County Road D (Ramsey County) (57th Avenue N.E., Hennepin County), South of the center line of Orchard Place, East of the center line of Silver Lake Road and West of the center line of Highcrest Road,

and also,

All of the Northwest Quarter (NW $\frac{1}{4}$) of Section 31, Township 30 North, Range 23 West, according to the U.S. Government survey thereof, excepting that part thereof already located within the Village of St. Anthony, the same being that land lying South of the center line of County Road E (Ramsey County), West of the center line of Silver Lake Road, and East of the center line of Stinson Boulevard, as is extended North from Lakeview Drive to its intersection with County Road E, and North of the center line of Lakeview Drive, excepting those lands therein contained already part of and located in the Village of St. Anthony.

That no part of said lands is more than $1\frac{1}{2}$ miles from the present village limits.

That there was attached to said petition a census of the residents of the areas and lands requested to be annexed. That said census was commenced on the 4th day of March, 1958 and completed on the 5th day of March, 1958, and it appears due and proper in all form. That according to said census the said lands contain a resident population of not less than 75 persons and, in fact, said census shows the same to contain 127 residents over the age of 21 years and 140 residents under the age of 21 years, or a combined total thereof of 267 residents; and the lands contain thereon 64 buildings which are used for residence purposes. That the Council finds said lands to be suitably conditioned as property to be subjected to village government.

2. That it appears in the interest of the Village and the residents themselves of the lands proposed to be annexed that the Village act favorably with regard to said petition and provide for an election in accordance with law, whereby the residents of said lands as are proposed to be annexed may vote and ballot "for annexation" or "against annexation".

3. Accordingly, it is determined that an election on the above proposition with respect to the annexation to the Village of the above lands shall be provided to the said residents and held within the territory proposed to be annexed. That said election shall be conducted so far as is practicable in accordance with the laws regulating the election of town officers, all as provided by law. That the date of such election shall be the 28th day of April, 1958, and the designated polling place is and shall be established in and at the following:

Conoco Filling Station. 37th Avenue N.E. & Silver Lake Road.

There are hereby appointed as judges of the election the following named residents of the lands proposed to be annexed, to-wit:

Darlene Friedland, 3339 Valley View Road, New Brighton
Lois Gearhart, 3260 Fairfield Drive, Mounds View
Hans C. Eskelund, 3140 Foss Road, New Brighton

and the following are named as alternate judges, in order, in case of sickness or absence of any of the above regularly appointed judges:

Betty Nerdahl, 3230 Fairfield Drive, Mounds View
W.C. Van Elsberg, 3185 Highest Road, New Brighton
Steve Toman, 3290 Valley View Road, New Brighton

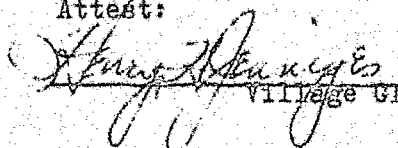
Appropriate ballots shall be provided to the judges of said election by the Village, which ballots shall bear the words "For Annexation" and "Against Annexation", with a square before each, in which the voter may make a cross to express his choice. The Village shall also furnish such other election supplies as may be necessary to the judges in the proper conduct of the election and the canvassing of the votes thereof. The polls at such election shall be opened by said judges, commencing at the hour of 9:00 o'clock A.M. on said 28th day of April, 1958 and shall be closed at the hour of 8:00 o'clock P.M. of said same date. The Clerk of the Village shall cause notice of said election to be posted as provided by law within the area of the lands proposed to be annexed. That said notice shall be in substance as that contained in EXHIBIT "A", attached hereto and made a part hereof by reference.

ADOPTED AND PASSED THIS 17th DAY OF April, 1958



Mayor

Attest:



Village Clerk

NOTICE OF ELECTION ON ANNEXATION

NOTICE IS HEREBY GIVEN That in accordance with a certain petition received April 1, 1958, and a Resolution of the Council of the Village of St. Anthony, Minnesota, duly adopted on the 17th day of April, 1958, an election will be held at the following designated place:

The Conoco Gasoline Service Station located at the intersection of Silver Lake Road and 37th Avenue N.E., (County Road D in Ramsey County) on Monday, April 28, 1958, at which time and place all qualified voters residing within the territory described in said petition may vote for or against the annexation of said territory to the Village of St. Anthony.

That the polls will be open at such time and place from 9:00 o'clock A.M. in the forenoon until 8:00 o'clock P.M. in the afternoon.

That said election shall be conducted so far as is practicable in accordance with laws regulating the election of town officers.

That the lands described in the petition and which are proposed to be annexed are as follows:

All of the Southeast Quarter (SE $\frac{1}{4}$) of Section 31, Township 30 North, Range 23 West, according to the U.S. Government survey thereof, the same being all of the land now located in the town of Mounds View, Ramsey County, and lying North of the center line of County Road D (Ramsey County) (37th Avenue N.E., Hennepin County), South of the center line of Orchard Place, East of the center line of Silver Lake Road and West of the center line of Highcrest Road,

and, also,

All of the Northwest Quarter (NW $\frac{1}{4}$) of Section 31, Township 30 North, Range 23 West, according to the U.S. Government survey thereof, excepting that part thereof already located within the Village of St. Anthony, the same being that land lying South of the center line of County Road C (Ramsey County), West of the center line of Silver Lake Road, and East of the center line of Stinson Boulevard, as is extended North from Lakeview Drive to its intersection with County Road E, and North of the center line of Lakeview Drive, excepting those lands therein contained already part of and located in the Village of St. Anthony.

That this notice is posted in accordance with law and shall not be removed from the place of posting until after the date of such election.

BY ORDER OF THE COUNCIL OF THE VILLAGE OF ST. ANTHONY.

Henry D. Jones
HENRY D. JONES, Village Clerk

SEAL

Exhibit "A"

#13738

O. D.

STATE OF MINNESOTA
DEPARTMENT OF STATE

MAY 2 - 1958

Joseph L. Baranov
Secretary of State

STATE OF MINNESOTA
COUNTY OF Ramsey
VILLAGE OF ST. ANTHONY

AFFIDAVIT OF POSTING NOTICE OF ELECTION

HENRY H. JENNIGES, being first duly sworn, on oath deposes and says that on the 17th day of April, 1958, he posted the notice of the special election held in and for the certain lands and areas of the town of Mounds View noted in the notice, a true and correct copy of which is hereto attached, together with a sample ballot, at the polling place designated for said election, to-wit: at the Conoco Service Station, located at the intersection of Silver Lake Road and County Road D (37th Avenue N.E.) in said town of Mounds View and within the area of the lands proposed to be annexed under said election, and at each of the following additional public and conspicuous places within said town of Mounds View and within the area of the lands proposed to be annexed, to-wit:

1. On County Road D on post outside north gate of Salvation Army Camp.
2. Intersection of Silver Lake Road and County Road D, on pole on southwest corner.
3. On Silver Lake Road on post outside east gate of Salvation Army Camp.
4. On Silver Lake Road south of intersection of Lake View Drive on post east of Silver Lake Road.
5. On post at intersection of Silver Lake Road and County Road D (outside polling place).
6. At intersection of Sunset Lane and Silver Lake Road on post at northeast corner.
7. At intersection of Highest Road and County Road D, on post on northwest corner.
8. At intersection of Ross Road and County Road D, on post at northwest corner.
9. On Ross Road on post located at 3219 Ross Road.
10. On Valley View Road on post located at 3729 Valley View Road.

Henry H. Jenniges
HENRY H. JENNIGES, VILLAGE CLERK

Subscribed and sworn to before me this 29th
day of April, 1958.
Andrew G. Koflan
ANDREW G. KOFLAN
Notary Public, Hennepin County, Minnesota.
My Commission expires March 1, 1960

STATE OF MINNESOTA

MAY 1 - 1958
Joseph L. Anderson
Secretary of State

STATE OF MINNESOTA

COUNTY OF RAMSEY

CANVASSERS' CERTIFICATE OF
VOLE ON ANNEXATION

THE UNDERSIGNED, each being the duly appointed judges of election with respect to that certain special election called by the Council of the Village of St. Anthony by resolution dated April 17, 1958, calling an election in certain portions of the town of Mounds View, County of Ramsey, on the question of annexation to the Village of St. Anthony, do hereby state and certify that, pursuant to lawful notice thereof, said election was held in the town of Mounds View, County of Ramsey, on the 28th day of April, 1958. That the polling place for said election was established at the Genesee Service Station, located at the intersection of Silver Lake Road and County Road D (37th Avenue N.E.), and that the polls for said election were open, commencing at the hour of 9:00 o'clock in the forenoon and were closed at the hour of 5:00 o'clock in the afternoon. That according to the records of the judges and the clerk of said election 67 voters residing within the territory described in the petition appeared and cast ballot for or against annexation. That after said polls were closed and all parties lawfully entitled to vote had cast their ballot, the undersigned, as judges canvassed the ballots cast and the numbers cast for and against annexation. By such canvass the undersigned find 67 ballots cast, of which 67 ballots were cast "for annexation" and 0 ballots were cast "against annexation".

IN WITNESS WHEREOF the undersigned have hereunto set their hands this 29th day of April, 1958, and certified the same.

Eric S. ...
Harold ...
Harold C. ...

STATE OF MINNESOTA

MAY 2 - 1958

James L. ...
Secretary of State

STATE OF MINNESOTA

COUNTY OF RAISIN

LOIS GRANHART, DANIEL FRIEDLAND, AND MARK C. ESTERLUND

each being duly sworn, say on oath that they have read the contents of the above certificate and that the same is true and correct to their best knowledge and

belief.

APRIL 23, 1958.



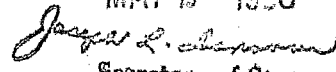
ANDREW G. KOELLAN

Notary Public, Hennepin County, Minn.

My Commission expires March 1, 1960

STATE OF MINNESOTA
DEPARTMENT OF COMMERCE

MAY 2 - 1958



Secretary of State

RESOLUTION CONFIRMING RESULTS OF ELECTION ON ANNEXATION.

WHEREAS, pursuant to a resolution dated April 17, 1958, an election has been held on the 28th day of April, 1958, by the residents of those certain lands and areas in the town of Mounds View in Ramsey County as were proposed to be annexed under petition received by this Council on the 1st day of April, 1958, and,

WHEREAS, the certificate of the canvassers of the vote on annexation shows that 67 residents therein voted at such election, and that of such 67 voters 67 cast ballots "for annexation" and there were no ballots cast "against annexation",


BE IT RESOLVED By the Council of the Village of St. Anthony, as follows:

1. That the Clerk shall file all of the documents relative to said petition and election for annexation as one instrument in his office, and shall prepare the necessary certified copies thereof and file certified copies in the office of the County Auditor in and for Ramsey County, and also in the office of the Secretary of State, attesting to the completion of the proceedings.

ADOPTED AND APPROVED THIS 29th DAY OF APRIL, 1958.


Leroy Genaw, Mayor

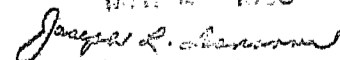
ATTEST:


Henry H. Jennings, Village Clerk

(SEAL)

STATE OF MINNESOTA
COUNTY OF RAMSEY

MAY 2 - 1958


Joseph L. Johnson
Secretary of State

STATE OF MINNESOTA
COUNTY OF RAMSEY

CLERK'S CERTIFICATE

HENRY H. JENNIGES, being first duly sworn, says that he is the duly elected and qualified clerk of the Village of St. Anthony. That the foregoing instruments consisting of the following:

1. Petition for Annexation;
2. Census for lands proposed to be Annexed;
3. Resolution calling election on Annexation;
4. Notice of election on Annexation;
5. Affidavit of posting notice of Election;
6. Canvassers' Certificate of vote on Annexation;
7. Resolution confirming results of election on Annexation

each are true and correct copies of the originals on file and of record in my office.

Henry H. Jenniges
HENRY H. JENNIGES, Village Clerk

Subscribed and sworn to before me this 30th

day of April, 1958.

Andrew G. Kohlan
ANDREW G. KOHLAN

Notary Public, Hennepin County, Minnesota

My Commission expires March 1, 1960.

#13738 C.D.
STATE OF MINNESOTA
MAY 2 - 1958
Joseph L. Peterson
Secretary of State