


# COUNTY OF RAMSEY

STATE OF MINNESOTA

OFFICE OF

EUGENE A. MONICK

COUNTY AUDITOR



RAMSEY COUNTY COURT HOUSE  
SAINT PAUL 2,  
MINNESOTA

CARL I. PEARSON  
CHIEF DEPUTY  
WILLIAM J. PETERS  
GENERAL ACCOUNTANT  
BURTON C. SPEAR  
SUPERVISOR OF TAX DIVISION  
JAMES D. SWAN, JR.  
SECRETARY OF COUNTY BOARD  
T. C. RHODES  
LAND RECORDS

July 24, 1957

Hon. Joseph L. Donovan  
Secretary of State  
State Capitol  
St. Paul 1, Minnesota

Dear Sir:

We are transmitting herewith a certified copy of the original document in the matter of the incorporation of the Village of "Vadnais Heights". The document consists of copies of the following:

Certificate of Eugene A. Monick, County Auditor, as to the correctness of said document.

The original petition, including the affidavit of 3 voters resident within the area for at least two years prior to the date of the petition.

The census list.

A map of the area.

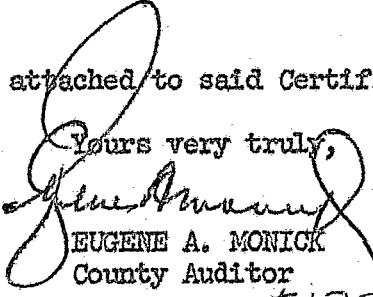
The original resolution of the County Board setting the time for the Election and appointing three (3) Judges of Election.

The original Notice of Election and the Proof of Posting of said Notice of Election by Deputy Sheriff Milton D. Fagely.

The Certificates of the Judges of Election as to the results of the Election held July 23, 1957.

The oaths of the Judges of Election attached to said Certificates.

Yours very truly,

  
EUGENE A. MONICK  
County Auditor

EAM:JS:is  
encl.

#13372  
STATE OF MINNESOTA  
DEPARTMENT OF STATE

FILED

JUL 24 1957 - 4:00 p.m.


  
JOSEPH L. DONOVAN  
SECRETARY OF STATE

COUNTY OF RAMSEY

STATE OF MINNESOTA

OFFICE OF

EUGENE A. MONICK  
COUNTY AUDITOR



RAMSEY COUNTY COURT HOUSE  
SAINT PAUL 2,  
MINNESOTA

CARL I. PEARSON  
CHIEF DEPUTY

WILLIAM J. PETERS  
GENERAL ACCOUNTANT

BURTON C. SPEAR  
SUPERVISOR OF TAX DIVISION

JAMES D. SWAN, JR.  
SECRETARY OF COUNTY BOARD

T. C. RHODES  
LAND RECORDS

OFFICE OF COUNTY AUDITOR }  
RAMSEY COUNTY, MINNESOTA } ss

I, Eugene A. Monick, duly elected and qualified County Auditor in and for Ramsey County, Minnesota, do hereby certify that I have compared the hereto attached copies of the documents on the incorporation of the village of "Vadnais Heights" with the originals thereof on file in my office.

That the original petition was filed in my office on June 18, 1957.

That the original resolution was adopted by the Board of Ramsey County Commissioners and filed in my office on June 24, 1957.

That Notice of Election was filed in my office on June 24, 1957.

That the Proof of Posting said Notice of Election was filed in my office on June 28, 1957.

That the Certificates of Inspectors and Affidavits of Inspectors were filed in my office on July 24, 1957.

I further certify that the said documents are true and correct copies of said originals and the whole thereof.

WITNESS My hand and official seal this 24th day of July, 1957.

*Eugene A. Monick*  
County Auditor  
Ramsey County, Minnesota

STATE OF MINNESOTA  
DEPARTMENT OF STATE  
FILED  
JUL 24 1957  
*James L. Anderson*  
DEPARTMENT OF STATE

CERTIFICATE OF JUDGES

*Secretary of State*

We, the undersigned Electors, residents in the area, having been appointed by the County Board to act as Judges of a Special Election held July 23, 1957 between the hours of 8 a.m. and 8 p.m. at the Vainias Lake School, Centerville Road and County Road "B" on the proposed incorporation of the Village of VAINIAS HEIGHTS hereby certify as follows:

- (1) That a map was prominently displayed during the election showing the boundaries of the affected territory.
- (2) Each voter was over twenty-one years of age, and a duly qualified voter within the territory described to be incorporated in the Village of VAINIAS HEIGHTS and has so resided therein for not less than thirty days, and in the State for not less than six months.
- (3) That we have canvassed the ballots cast at such election and found:

TOTAL BALLOTS . . . . .	( 360 )
FOR THE INCORPORATION . . . . .	( 277 )
AGAINST THE INCORPORATION . . . . .	( 83 )
	( )
	( )

RECEIVED  
 JUL 24 11 32 AM '57  
 COUNTY AUDITOR  
 RAINY COUNTY, MINN.

The National Election System was displayed on a suitable staff over the voting place during all the hours of voting.

WE FURTHER CERTIFY the above statements are true.

Lowell J. Eastlund  
Judge

Albert Jansen  
Judge

Alden Kreeger  
Judge

STATE OF MINNESOTA  
 DEPARTMENT OF STATE  
 FILED  
 JUL 24 1957  
*James L. Anderson*  
 Secretary of State



STATE OF MINNESOTA }  
COUNTY OF RAMSEY } SS.

Milton D. Fogarty, of said County, being duly sworn, deposes and says that on the 23rd day of June, A. D., 1957, he posted up a notice of which the annexed is a true and correct copy, at each of the following places, viz:

One copy on light pole on Northwest corner of Labore Road and County Road D; one copy on light pole in front of Lake Vedania School on Concordville Road; one copy on light pole on Southwest corner of McManamy and County Road D; all in the proposed Village of Vedania Heights, and those being three of the most public places in said proposed Village.

*Milton D. Fogarty*

Subscribed and sworn to before  
me this 23rd day of June, A. D.  
1957.

*Albert Abdell*

ALBERT ABDELL  
Notary Public, Ramsey County, Minn.  
My Commission expires Feb. 26, 1958.

STATE OF MINNESOTA  
DEPARTMENT OF STATE  
FILED  
JUL 24 1957  
*Joseph L. Johnson*  
Secretary of State

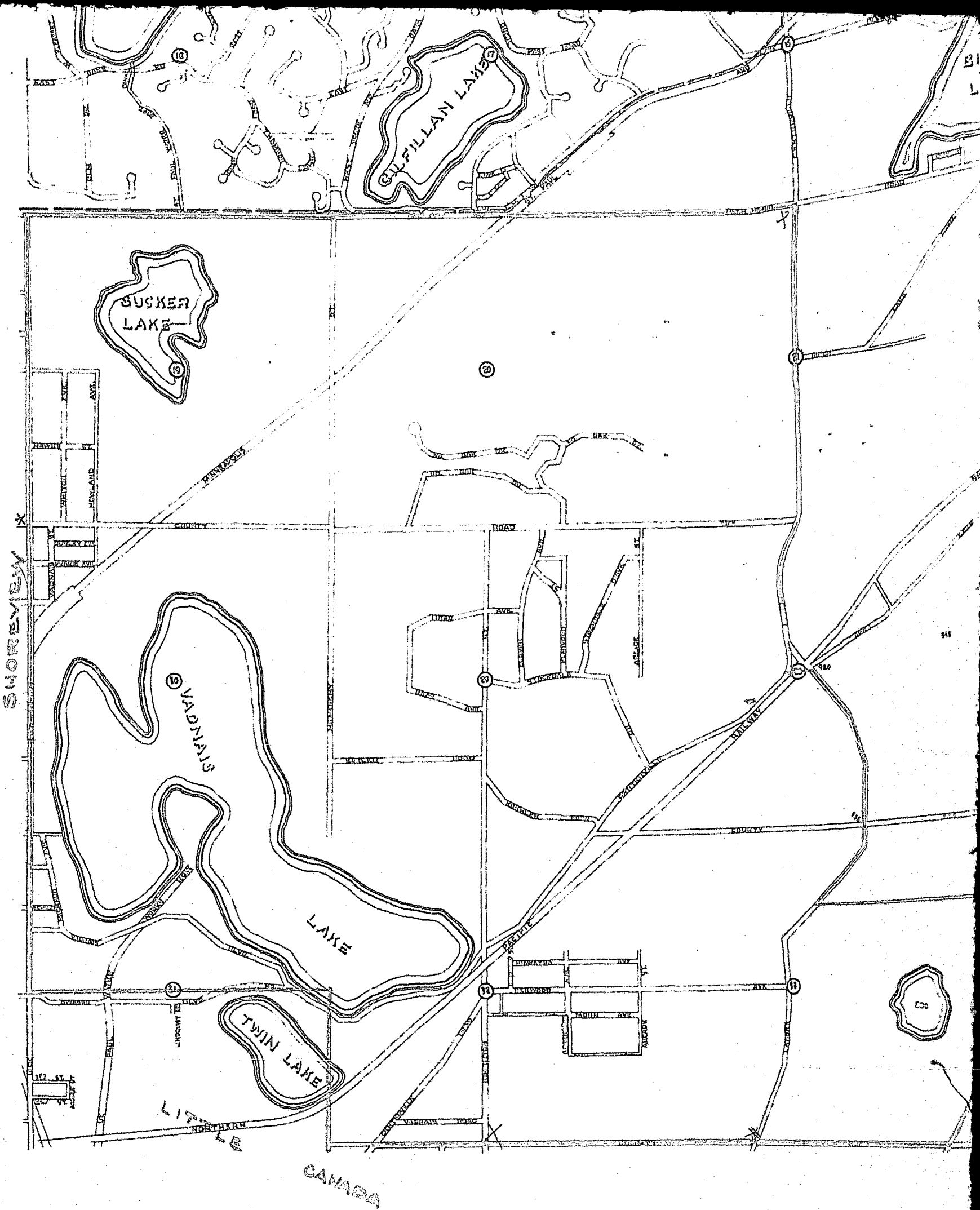


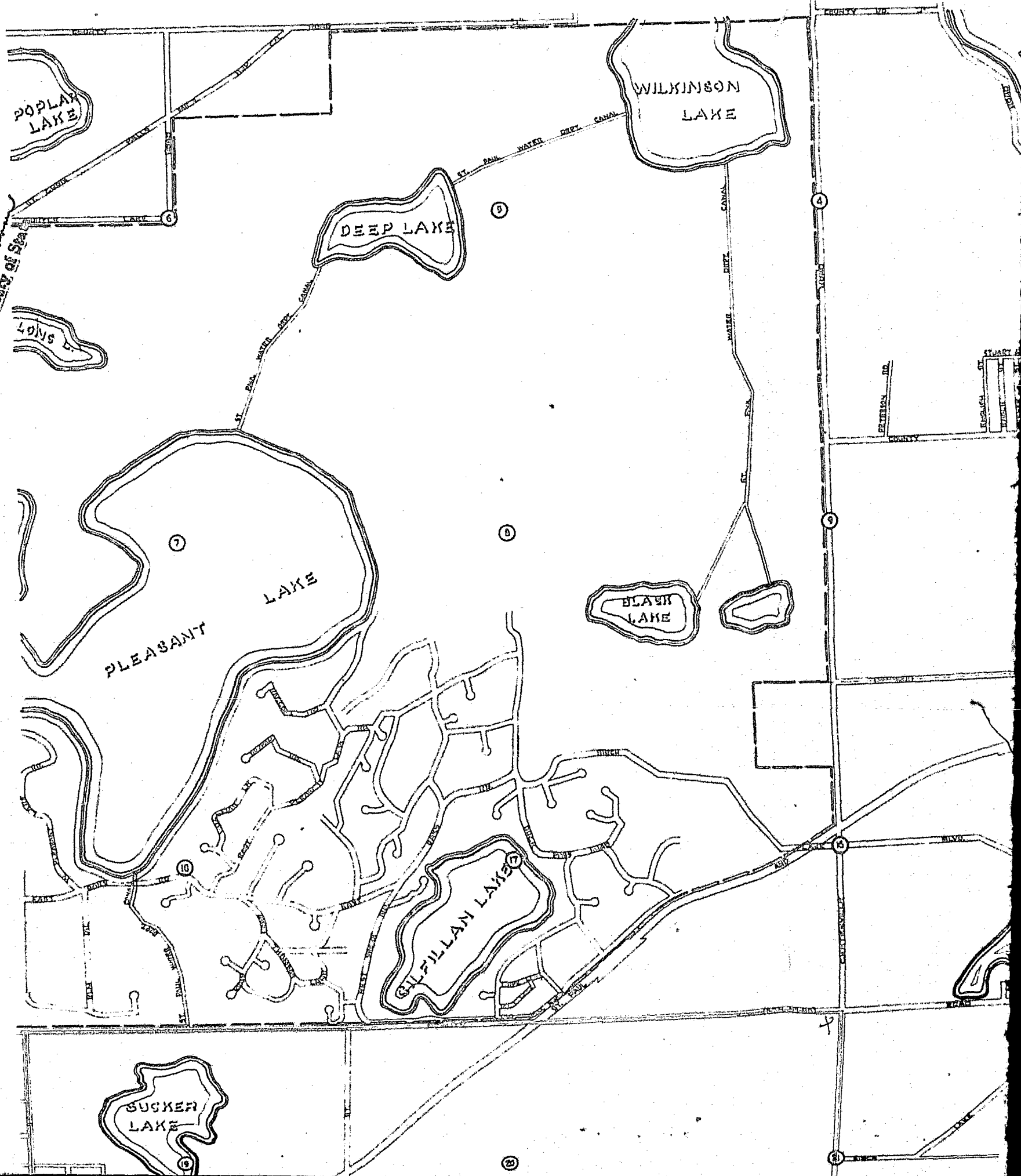
EXHIBIT "A"

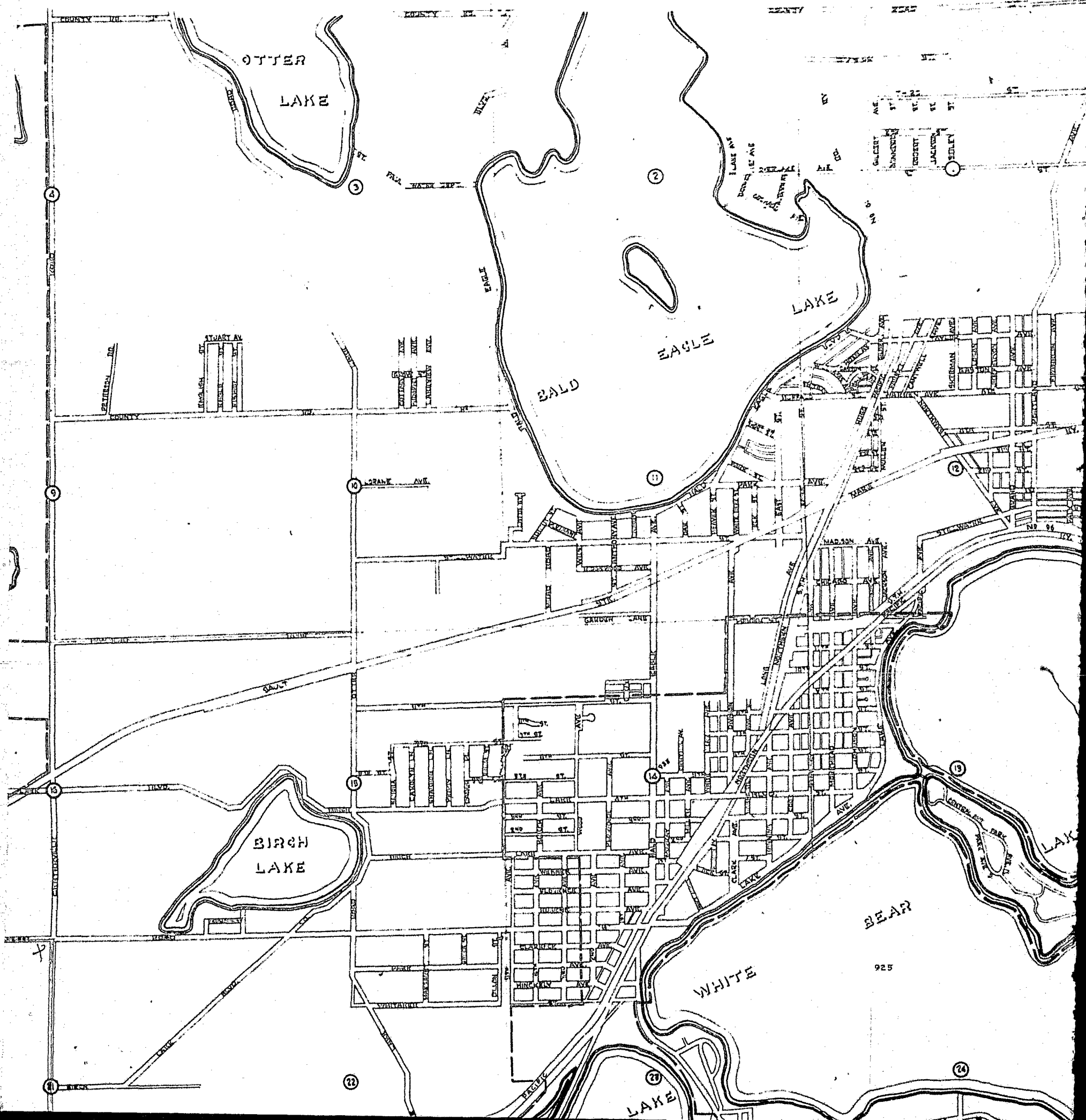
# WHITE BEAR T

OCTOBER 1988

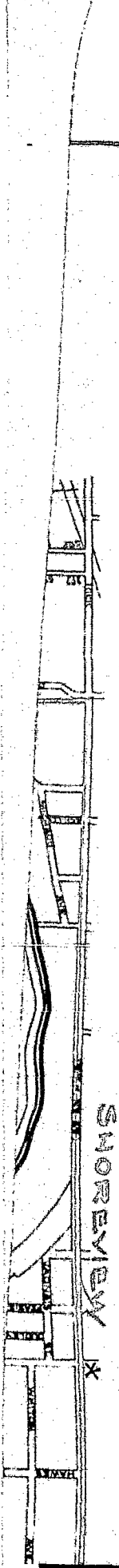
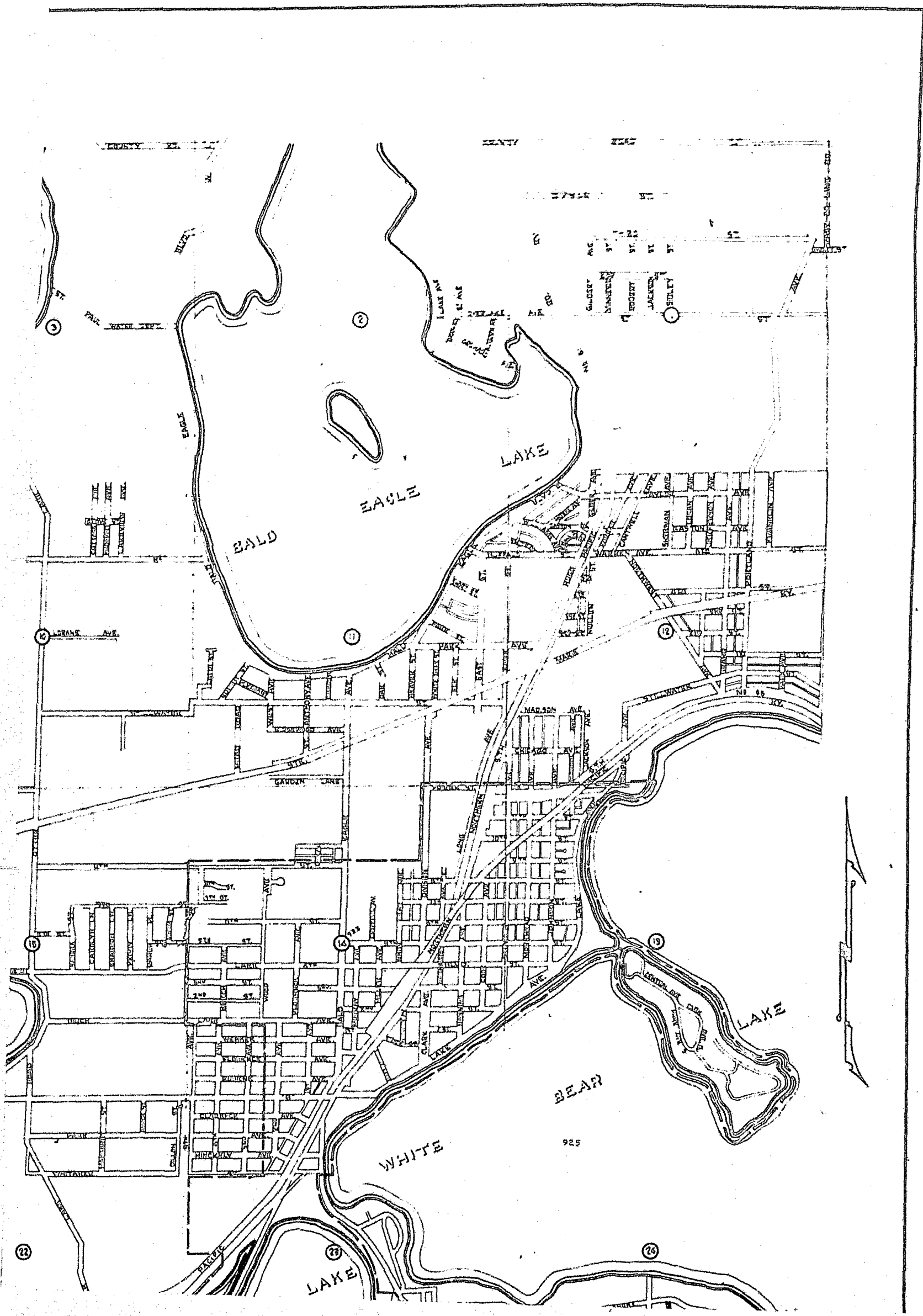
PREPARED BY  
WHITE BEAR TOWNSHIP  
MILNER W. CARLSON  
CIVIL ENGINEERS & SURVEYORS

STATE OF MINNESOTA  
DEPARTMENT OF STATE  
FILED  
JUL 24 1957  
*J. J. P. [Signature]*  
Secretary of State









SHOREVIEW

925

22

23

24

12

11

12

15

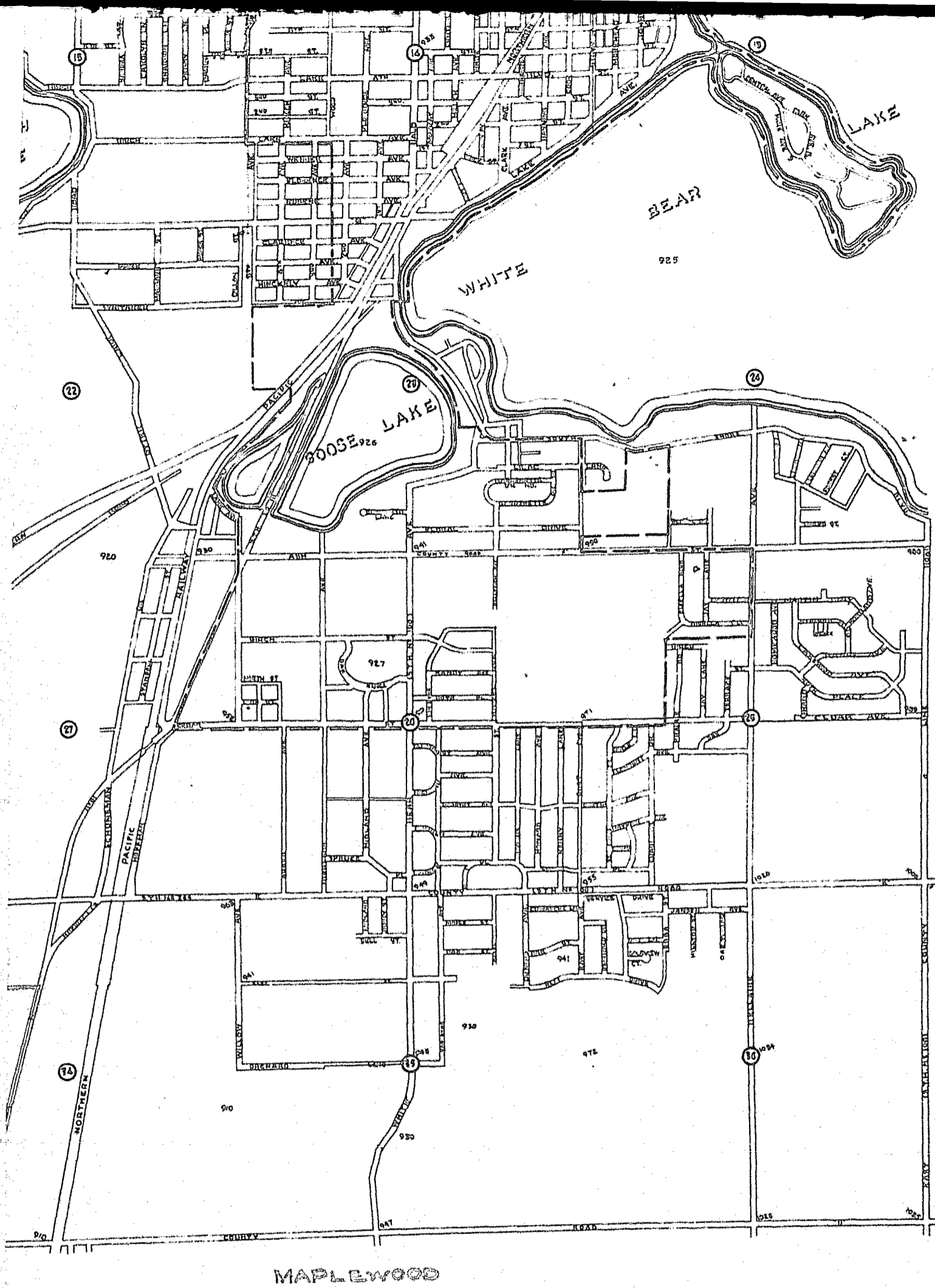
16

13

9

2

10



**TOWNSHIP**

SCALE: 1"=600'

MAR 19

STATE OF MINNESOTA )  
                          ) ss.  
COUNTY OF RAMSEY )

AFFIDAVIT

ALDEN KRUEGER, LOWELL J. EASTLUND and ALBERT JANSEN, being each duly sworn, do severally depose and say that they are voters who have resided continuously, for at least two years prior to the date of the foregoing petition, within the area proposed to be incorporated; that the census required by law to be taken as a basis for said petition was accurately taken by the affiants commencing May 15, 1957 and ending May 22, 1957; and that the affiants have read the foregoing petition and know the contents thereof, and that the statements made therein are true.

Alden Krueger

Lowell J. Eastlund

Albert Jansen

Subscribed and sworn to before me  
this 15th day of June, 1957.

Victoria J. Lambert

Victoria J. Lambert  
Notary Public, Ramsey County, Minn.  
My Commission Expires July 1, 1962

STATE OF MINNESOTA  
DEPARTMENT OF STATE  
FILED  
JUL 2 1957  
*James L. ...*  
Secretary of State

NOTICE OF ELECTION  
FOR or AGAINST


THE INCORPORATION OF THE VILLAGE OF "VADNAIS HEIGHTS"

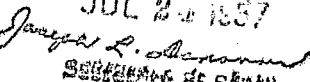
I, EUGENE A. MONICK, County Auditor of Ramsey County, Minnesota, do hereby certify that the attached petition asking that the territory therein described be incorporated as the village of "VADNAIS HEIGHTS" and asking that an election be held for such purpose, was duly presented to the Board of County Commissioners of said county at its meeting held in the Court House in the City of St. Paul on the 24th day of June, 1957, and that on the said day, the Board of County Commissioners duly adopted a resolution directing the undersigned to give notice that an election would be held on the 23rd day of July, and appointing: Alden Krueger, Lowell J. Eastlund and Albert Jansen, residents of the area in said proposed village, as electors to act as Judges of said election.

NOW, THEREFORE, Pursuant to said resolution

NOTICE IS HEREBY GIVEN TO THE Voters of the area described in the said petition that an election will be held at the Vadnais Lake School, Centerville Road and County Road "E", in the area of the said proposed village on the 23rd day of July, 1957, between the hours of 8 a. m. and 8 p. m. at which election the voters of the said area described in said petition may vote FOR or AGAINST the incorporation of said area as the village of "VADNAIS HEIGHTS".

Dated June 24, 1957

  
EUGENE A. MONICK  
County Auditor of Ramsey County, Minnesota

STATE OF MINNESOTA  
DEPARTMENT OF STATE  
FILED  
JUL 2 1957  
  
Secretary of State

RESOLUTION NO. 9-4482  
COUNTY BOARD FILE NO. 1710

WHEREAS A petition was on June 18, 1957, filed with the County Auditor of Ramsey County, Minnesota, requesting that certain land situate in the Town of White Bear, County of Ramsey and State of Minnesota, described as follows, to-wit:

All of Section Nineteen (19), Town Thirty (30) North, Range Twenty-two (22) West of the Fourth Principal Meridian.

All of Section Twenty (20), Town Thirty (30) North, Range Twenty-two (22) West of the Fourth Principal Meridian.

The West one-half (W 1/2) of Section Twenty-one (21), Town Thirty (30) North, Range Twenty two (22) West of the Fourth Principal Meridian.

All that part of the North one-half (N 1/2) of Section Twenty-eight (28), Town Thirty (30) North, Range Twenty-two (22) West of the Fourth Principal Meridian, lying westerly of the centerline of Centerville Road.

All that part of the South one-half (S 1/2) of Section Twenty-eight (28), Town Thirty (30) North, Range Twenty-two (22) West of the Fourth Principal Meridian, lying Westerly of the centerline of Labore Road.

All of Section Twenty-nine (29), Town Thirty (30) North, Range Twenty-two (22) West of the Fourth Principal Meridian.

All of Section Thirty (30), Town Thirty (30) North, Range Twenty-two (22) West of the Fourth Principal Meridian.

The North one-half (N 1/2) of Section Thirty-one (31), Town Thirty (30) North, Range Twenty-two (22) West of the Fourth Principal Meridian.

All of Section Thirty-two (32), Town Thirty (30) North, Range Twenty-two (22) West of the Fourth Principal Meridian.

All of Section Thirty-three (33), Town Thirty (30) North, Range Twenty-two (22) West of the Fourth Principal Meridian except that part thereof lying north of the south line extended of City View Garden Lots and east of centerline of the Labore Road.

All that part of Section Thirty-four (34), Town Thirty (30) North, Range Twenty-two (22) West of the Fourth Principal Meridian lying Westerly of the centerline of State Trunk Highway #61 and South of the South line of City View Garden Lots.

(A drawing of the foregoing is hereto attached, marked Exhibit "A", and made a part hereof, the territory proposed to be incorporated being that part within the red lines on said drawing.)

be incorporated as a village to be known as "VADNAIS HEIGHTS" under the provisions of Minnesota Statutes Annotated Section 412.011 et sec., and

- A -

STATE OF MINNESOTA  
DEPARTMENT OF STATE  
FILED  
JUL 24 1957  
*James L. Shannon*  
SECRETARY OF STATE

WHEREAS The petition asseverates that it describes territory with an area of not less than one section including lands which have been platted into lots and blocks in the manner provided by law and also including unplatted lands adjoining such platted area; that the assessed valuation of the platted lands exceeds 50% of the total assessed valuation of such area; that the average population of the area exceeds 100 persons for each section in the area; and

WHEREAS The petition is attached to a census list verified by the oaths of three voters who avow that they have resided continuously for at least two years prior to the date of the petition within the area proposed to be incorporated and declare that the census was accurately taken commencing on May 15, 1957, and ending on May 22, 1957; and

WHEREAS The petition further sets out that the quantity of land embraced in it is 4,958.96 acres, more or less; that the number of actual residents is 1951 persons and that the proposed name of the village is "VADNAIS HEIGHTS"; and

WHEREAS Said petition is signed by 28 voters who declare they have resided continuously in the area for at least two years immediately prior to the date of the petition.

NOW, THEREFORE, BE IT RESOLVED By the Board of Ramsey County Commissioners that the statements contained in said petition are true to the satisfaction of said Board and that the petition be and it hereby is found to be sufficient, and


BE IT FURTHER RESOLVED That an election be held at Vadnais Lake School, Centerville Road and County Road "E" on the 23rd day of July, 1957, which is within the area described in the petition, where those duly qualified and actually residing within the said area may vote for or against said incorporation, and

BE IT FURTHER RESOLVED That the polls for said election be open between the hours of 8 a. m. and 8 p. m. on said date, and

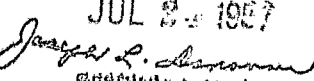
BE IT FURTHER RESOLVED That Alden Krueger, Lowell J. Eastlund and Albert Jansen, residents of said area, be and they are hereby appointed electors to act as Judges of said election and are directed to conduct the same in accordance with the statutes in such case made and provided and insofar as is practicable in accordance with the laws regulating the election of town officers, and

BE IT FURTHER RESOLVED That Eugene A. Monick, County Auditor, be and he is hereby directed to cause copies of the said petition, together with a notice of said election to be posted in three public places within the area of said proposed village.

DATED: June 24, 1957

  
EUGENE A. MONICK  
COUNTY AUDITOR of  
RAMSEY COUNTY, MINNESOTA

- B -

STATE OF MINNESOTA  
DEPARTMENT OF STATE  
FILED  
JUL 2 1957  
  
Secretary of State

P E T I T I O N

TO THE BOARD OF COUNTY COMMISSIONERS, RAMSEY COUNTY, STATE OF MINNESOTA:

The undersigned hereby propose the incorporation as a village all of the territory within the present Town of White Bear, County of Ramsey, State of Minnesota, described as follows:

All of Section Nineteen (19), Town Thirty (30) North, Range Twenty two (22) West of the Fourth Principal Meridian.

All of Section Twenty (20), Town Thirty (30) North, Range Twenty-two (22) West of the Fourth Principal Meridian.

The West one-half (W 1/2) of Section Twenty-one (21), Town Thirty (30) North, Range Twenty-two (22) West of the Fourth Principal Meridian.

All that part of the North one-half (N 1/2) of Section Twenty-eight (28), Town Thirty (30) North, Range Twenty-two (22) West of the Fourth Principal Meridian, lying Westerly of the centerline of Centerville Road.

All that part of the South one-half (S 1/2) of Section Twenty-eight (28), Town Thirty (30) North, Range Twenty-two (22) West of the Fourth Principal Meridian, lying Westerly of the centerline of Labore Road.

All of Section Twenty-nine (29), Town Thirty (30) North, Range Twenty-two (22) West of the Fourth Principal Meridian.

All of Section Thirty (30), Town Thirty (30) North, Range Twenty-two (22) West of the Fourth Principal Meridian.

The North one-half (N 1/2) of Section Thirty-one (31), Town Thirty (30) North, Range Twenty-two (22) West of the Fourth Principal Meridian.

All of Section Thirty two (32), Town Thirty (30) North, Range Twenty-two (22) West of the Fourth Principal Meridian.

All of Section Thirty-three (33), Town Thirty (30) North, Range Twenty-two (22) West of the Fourth Principal Meridian except that part thereof lying north of the south line extended of City View Garden Lots and east of centerline of the Labore Road.

All that part of Section Thirty-four (34), Town Thirty (30) North, Range Twenty-two (22) West of the Fourth Principal Meridian lying Westerly of the centerline of State Trunk Highway #61 and South of the South line of City View Garden Lots.

(A drawing of the foregoing is hereto attached, marked Exhibit "A", and made a part hereof, the territory proposed to be incorporated being that part within the red lines on said drawing.)

The undersigned represent as follows:

STATE OF MINNESOTA  
DEPARTMENT OF STATE  
FILED  
JUL 21 1957  
*Joseph L. Anderson*  
Secretary of State

They are voters who have resided continuously in the area above described for at least two years immediately prior to the date of this petition. The area described contains approximately Four Thousand Nine Hundred Fifty-eight and 96/100 (4,958.96) acres. Included within the area are twenty-five (25) plats duly and legally certified and filed in the office of the Register of Deeds in and for Ramsey County, Minnesota. The unplatted land within the area is adjacent to said plats.

The total assessed valuation of the platted property is approximately Three Hundred Thirty-two Thousand Six Hundred Thirty-six and 00/100 (\$332,636.00) Dollars, and the assessed valuation of the unplatted property is approximately One Hundred Fifty Thousand Two Hundred Fifty-five and 00/100 (\$150,255.00) Dollars. The total assessed valuation of the property described in this petition is approximately Four Hundred Eighty-two Thousand Eight Hundred Ninety-one and 00/100 (\$482,891.00) Dollars.

The said platted areas are largely used for residential purposes. Much of the unplatted area is divided into miscellaneous descriptions and has been so conveyed and is being largely used for residential purposes. The said area is adjacent to the adjoining City of White Bear, Village of Maplewood, Village of Little Canada, and the Village of North Oaks. The said platted area is largely developed as a suburban area to the City of Saint Paul. The portion of the area not now devoted to residential use is constantly being platted, divided and used for residential purposes. The entire area is so used and developed as to be properly subjected to village government.

A census of the resident population of the said area was accurately taken commencing May 15, 1957 and ending May 22, 1957, and the number of actual residents is One Thousand Nine Hundred Fifty-one (1,951). Attached hereto and marked Exhibit "B" and made a part hereof is a list prepared from the data submitted by the persons who took the census and said list shows the location of all residential buildings in the area by street address and the number of



persons resident in each such building. The proposed name of said village is VADNAIS HEIGHTS.

Attached hereto and made a part hereof are the oaths of the persons verifying the accuracy of the census and the truth of the statements made herein and contained in Exhibit "B" attached hereto.

WHEREFORE, YOUR PETITIONERS REQUEST the Board of County Commissioners of Ramsey County to call an election for the determination of the proposed incorporation of the said village as provided by law.

Dated: June 15, 1957

<u>Name</u>	<u>Address</u>
<u>Edward L. Peterson</u>	<u>910 E. Co. Rd. F</u>
<u>Lowell J. Eastlund</u>	<u>878 E. Co. Rd. F</u>
<u>Pat Kelley</u>	<u>905 E. Co. Rd. F</u>
<u>William C. Stafki</u>	<u>3978 Elmwood St.</u>
<u>Henry Wahl</u>	<u>3884 Clover Ave.</u>
<u>Ray J. Dunphy</u>	<u>3870 Clover</u>
<u>Leo G. Hingos</u>	<u>3865 Elmwood</u>
<u>Philip McKinsey</u>	<u>3884 Elmwood</u>
<u>Wm. E. Stromath</u>	<u>717 Stockdale Rd.</u>
<u>Glen Stromath</u>	<u>3910 Elmwood</u>
<u>F. E. De Bow</u>	<u>3923 Elmwood</u>
<u>M. L. Ankrum</u>	<u>3928 Elmwood</u>
<u>Elvin N. Olson</u>	<u>3936 Elmwood St.</u>
<u>Willard J. Capistrant</u>	<u>3964 Elmwood St.</u>
<u>Mark Reed</u>	<u>760 Stockdale Rd.</u>
<u>Joe Bicha</u>	<u>670 Stockdale Rd.</u>
<u>Jerry Drews</u>	<u>652 Stockdale Rd.</u>
<u>John L. Sherseth</u>	<u>464 So. Bear Ave.</u>

<u>NAME</u>	<u>ADDRESS</u>
<u>A. Koalski</u>	<u>3887 Clover</u>
<u>Allen Leidenfrost</u>	<u>705 E. Co. Rd. F</u>
<u>Albert Leidenfrost</u>	<u>723 No. Oak Drive</u>
<u>Ruella Lindstrom</u>	<u>3978 Noe Clover</u>
<u>Mrs. John Valento</u>	<u>1013 E. Co. Rd. E</u>
<u>Mrs. Gordon Du Pre</u>	<u>850 E. Co. Rd. F</u>
<u>Alden Krueger</u>	<u>790 E. Co. Rd. E</u>
<u>Albert Jansen</u>	<u>131 E. Co. Rd F</u>
<u>Richard Jansen</u>	<u>4005 McMenemy Rd.</u>
<u>David V. Garceau</u>	<u>3480 Edgerton St.</u>



8

2.77

2.41  
2.01

0 2  
 0 4  
 0 2  
 0 5  
 0 4  
 0 8  
 0 7  
 0 4  
 0 3  
 0 9  
 0 7  
 0 5  
 0 8  
 0 3  
 0 2  
 0 2  
 1 1  
 0 7  
 0 8  
 0 4  
 0 7  
 0 2  
 0 3  
 0 8  
 0 5  
 0 4  
 0 5  
 0 5  
 0 9  
 0 5  
 0 1  
 0 7  
 0 6  
 0 5  
 0 8  
 0 5  
 0 5  
 0 4  
 0 4  
 0 3  
 0 3  
 0 3  
 0 2  
 0 9  
 0 5  
 0 9  
 0 7  
 0 2  
 0 3  
 0 2  
 0 5  
 0 7  
 0 3  
 0 3  
 0 4  
 0 5  
 0 2  
 0 2  
 0 3  
 0 3

59

3 0 1 7

<u>House No.</u>	<u>Street</u>	<u>No. of Residents</u>	<u>House No.</u>	<u>Street</u>	<u>No. of Residents</u>
3123	Edgerton St.	2	3460	Highway 61	2
3131	"	4	3515	"	4
3151	"	4	3215	"	2
3274	"	4	3146	"	5
3232	"	4	3100	"	4
3342	"	4			
3480	"	7	482	So. Bear Ave.	8
3512	"	4	464	"	7
3520	"	3	486	"	4
3556	"	4	493	"	3
3555	"	2	515	"	9
3564	"	6	500	"	7
3574	"	5	512	"	5
3586	"	7	530	"	8
3594	"	6	553	"	3
3595	"	4	561	"	2
3605	"	2			
3610	"	4	467	No. Bear Ave.	2
3614	"	4	475	"	11
3637	"	2	486	"	7
3690	"	2	515	"	8
3696	"	7	527	"	4
3354	"	2	524	"	7
3741	"	4	532	"	2
3731	"	4	541	"	3
3749	"	2	548	"	8
3746	"	4	562	"	5
3696	"	2	555	"	4
3760	"	3	571	"	5
3740	"	2	590	"	5
3720	"	4	603	"	6
3757	"	8	611	"	2
3777	"	2	625	"	5
3762	"	3			
3770	"	2	160	No. Oak Drive	1
3778	"	1	695	"	7
3784	"	3	711	"	6
3939	"	3	724	"	5
			723	"	8
3901	Clover Ave.	3	740	"	5
3927	"	6	737	"	5
3977	"	5	752	"	4
3993	"	4	758	"	4
4011	"	5	785	"	5
4034	"	4	797	"	3
3969	"	6	807	"	3
4025	"	4	811	"	3
4180	"	5			
3870	"	5	414	So. Oak Drive	2
3900	"	3	470	"	9
3910	"	6	481	"	5
3920	"	3	484	"	9
3924	"	5	488	"	7
3887	"	2	495	"	2
3978	"	4	497	"	3
3989	"	4	507	"	2
4000	"	2	521	"	5
4100	"	5	579	"	7
4118	"	4	587	"	5
4146	"	3	601	"	3
4150	"	2	621	"	4
4142	"	4			
4130	"	5	487	Vadnais Road	5
4173	"	9	494	"	2
4175	"	7	509	"	2
4177	"	6	521	"	3
4191	"	6	537	"	3

EXHIBIT "B"

12  
column

0  
.02  
.04  
.05  
.06  
.08  
.04  
.05  
.07  
.06  
.05  
.08  
.03  
.05  
.04  
.02  
.05  
.03  
.03  
.04  
.02  
.05  
.05  
.04  
.07  
.03  
.06  
.04  
.01  
.02  
.04  
.03  
.01  
.07  
.07  
.06  
.05  
.02  
.04  
.05  
.04  
.04  
.05  
.04  
.01  
.05  
.05  
.04  
.06  
.02  
.06  
.03  
.04  
.09  
.03  
.02  
.04  
.03  
.03  
.03  
.02  
.02  
.03  
.04  
.05  
.02

28 5 7

1882  
Columbus

0 3  
0 5  
0 5  
0 3  
0 4  
0 6  
0 5  
0 2  
0 4  
0 4  
0 8  
0 4  
0 6  
0 1  
0 4  
0 2  
0 3  
0 2  
0 6  
0 6  
0 3  
0 3  
0 5  
0 5  
0 4  
0 7  
0 3  
0 4  
0 4  
0 3  
0 7  
0 5  
0 3  
0 2  
0 5  
0 9  
0 2  
0 5  
0 2  
0 4  
0 3  
0 4  
0 1  
0 6  
0 6  
0 1  
0 8  
0 6  
0 2  
0 2  
0 3  
0 4  
0 5  
0 2  
0 2  
0 3  
0 5  
0 4  
0 3  
0 6  
0 2  
0 5  
0 4  
0 4  
0 4  
0 6  
0 2  
0 9  
0 2  
0 8

<u>House No.</u>	<u>Street</u>	<u>No. of Residents</u>	<u>House No.</u>	<u>Street</u>	<u>No. of Residents</u>
77	W. Co. Rd. F	5	593	Berwood Ave.	3
78	"	2	599	"	5
81	"	4	607	"	5
131	E. Co. Rd. F	5	613	"	3
175	"	6	624	"	4
245	"	8	627	"	6
376	"	4	630	"	5
428	"	6	635	"	2
434	"	7	641	"	4
658	"	6	644	"	4
664	"	5	645	"	8
690	"	8	652	"	4
705	"	2	655	"	6
756	"	5	664	"	1
761	"	4	669	"	4
826	"	2	672	"	2
825	"	5	675	"	3
843	"	3	680	"	2
850	"	3	683	"	6
857	"	4	688	"	6
858	"	2	689	"	3
870	"	5	699	"	3
873	"	5	700	"	5
878	"	4	707	"	7
887	"	7	710	"	4
900	"	3	715	"	7
905	"	6	722	"	3
910	"	4	730	"	4
915	"	1	731	"	4
925	"	2	735	"	3
930	"	4	742	"	7
940	"	3	793	"	3
948	"	1	799	"	3
980	"	7	825	"	2
1008	"	7	830	"	5
1020	"	6	831	"	2
			832	"	2
355	Kohler Road	5	837	"	3
400	"	2	845	"	3
421	"	4	846	"	4
440	"	5	853	"	3
470	"	4	876	"	4
474	"	4	877	"	4
500	"	5	883	"	6
540	"	4	891	"	6
537	"	1	899	"	6
			906	"	1
3865	Elmwood	5	923	"	8
3872	"	5	929	"	6
3884	"	4	935	"	2
3882	"	6	947	"	2
3923	"	2	963	"	3
3928	"	6	975	"	4
3936	"	3	981	"	5
3950	"	4	993	"	2
3964	"	9	1045	"	3
3978	"	5			
4000	"	2	790	E. Co. Rd. E	5
3364	Rice St.	4	824	"	4
3370	"	5	832	"	3
3486	"	3	835	"	6
3524	"	3	880	"	2
3548	"	3	885	"	5
3562	"	3	894	"	4
3570	"	2	900	"	4
4126	"	6	918	"	4
4180	"	4	932	"	6
4214	"	5	957	"	2
4236	"	2	1015	"	9
			1020	"	2
			1100	"	8



14-3  
1st Johnson

0 2  
0 5  
0 3  
0 6  
0 8  
0 4  
0 2  
0 2  
0 3  
0 4  
0 5  
0 2  
0 2  
0 4  
0 5  
0 4  
0 4  
0 2  
0 1  
0 5  
0 4  
0 4  
0 3  
0 4  
0 4  
0 2  
0 2  
0 1  
0 8  
0 3  
0 5  
0 5  
0 5  
0 2  
0 5  
0 2  
0 6  
0 2  
0 2  
0 6  
0 2  
0 6  
0 4  
0 5  
0 3  
0 7  
0 5  
0 2  
0 4  
0 5  
0 1  
0 2  
0 4  
0 2  
0 2  
0 6  
0 5  
0 4  
0 2  
0 7  
0 3  
0 2  
0 4  
0 2  
0 2  
0 2  
0 3

2 6 1 7

4 4 5  
5 2 2  
2 2 2 2 2 2 2

0 4 <  
0 6 <  
0 5  
0 4  
0 2  
0 5  
0 3  
0 2  
0 4  
0 4  
0 2  
0 7  
0 9  
0 2  
0 2  
0 4  
0 3  
0 4  
0 1  
0 2  
0 7  
0 4  
0 7  
0 2  
1 1  
0 4  
0 5  
0 4  
0 3  
0 3  
0 7  
0 6  
0 6  
0 5  
0 4  
0 5  
0 4  
0 7  
0 3  
0 4  
0 1  
0 5  
0 2  
0 4  
0 3  
0 5  
0 3  
0 4  
0 3  
0 3  
0 1  
0 5  
0 6  
0 4  
0 2  
0 8  
0 4  
0 4  
0 7  
0 4  
0 9  
0 6  
0 4  
0 3

<u>House No.</u>	<u>Street</u>	<u>No. of Residents</u>	<u>House No.</u>	<u>Street</u>	<u>No. of Residents</u>
3140	Centerville Rd.	2	3384	Greenbrier St.	4
3151	"	5	3392	"	6
3157	"	3	3410	"	5
3163	"	6	3411	"	5
3164	"	8	3417	"	4
3182	"	4	3418	"	2
3205	"	2			
3237	"	2	3762	McMenemy Road	5
3261	"	3	3782	"	3
3270	"	4	3790	"	2
3305	"	5	3814	"	4
3311	"	2	3822	"	4
3330	"	2	3830	"	2
3437	"	4	3826	"	7
3447	"	5	3840	"	9
3457	"	4	3850	"	2
3469	"	4	3922	"	2
3479	"	2	3900	"	4
3485	"	1	3934	"	3
3485	"	5	3950	"	4
3497	"	4	3968	"	1
3505	"	4	4005	"	2
3506	"	3	4011	"	7
3510	"	4	4040	"	4
3511	"	4	4310	"	7
3515	"	2	4600	"	2
3531	"	11			
3550	"	8	597	Stockdale Road	11
3559	"	3	600	"	4
3571	"	5	620	"	5
3599	"	5	625	"	4
3669	"	5	655	"	3
3673	"	2	634	"	3
3677	"	5	652	"	7
3689	"	2	670	"	6
3701	"	6	684	"	6
3711	"	2	710	"	5
3717	"	6	717	"	4
3723	"	2	731	"	5
3731	"	6	740	"	4
3735	"	4	760	"	7
3753	"	5			
3759	"	3	1200	E. Co. Rd. D	3
3761	"	7	1209	"	4
3781	"	5	1211	"	1
3827	"	2	1233	"	5
3833	"	4	1277	"	2
3851	"	6	1291	"	4
3863	"	1	1305	"	3
3895	"	2	1311	"	5
3917	"	4	1323	"	3
3935	"	2	1343	"	4
3951	"	2	1345	"	3
3973	"	6			
3985	"	5	3856	Stockdale Drive	1
4001	"	4	3870	"	5
4085	"	2	3884	"	6
4107	"	7	3871	"	4
4151	"	3	3883	"	2
4165	"	2	3899	"	8
4183	"	4	631	Kohler Road	4
4265	"	2	624	"	4
4335	"	12	654	"	7
4395	"	2	674	"	4
4445	"	3	677	"	9
			700	"	6
			702	"	4
			705	"	3

261

278

1-3

4

0 2 <  
 0 6 <  
 0 7 .  
 0 5 .  
 0 3 .  
 0 1 .  
 0 0 .  
 0 8 .  
 0 9 .  
 0 5 .  
 0 5 .  
 0 5 .  
 0 7 .  
 1 0 .  
 0 6 .  
 0 7 .  
 0 2 .  
 0 4 .  
 0 4 .  
 0 5 .  
 0 5 .  
 0 5 .  
 0 3 .  
 0 4 .  
 0 2 .  
 0 3 .  
 0 5 .  
 0 2 .  
 0 3 .  
 0 7 .  
 0 5 .  
 0 5 .  
 0 5 .  
 0 5 .  
 0 5 .  
 0 5 .  
 0 5 .  
 0 5 .  
 0 6 .  
 0 5 .  
 0 5 .  
 0 6 .  
 0 8 .  
 0 2 .  
 0 6 .  
 0 7 .  
 0 3 .  
 0 6 .  
 0 5 .  
 0 3 .  
 0 3 .  
 0 5 .  
 0 4 .  
 0 4 .  
 0 5 .  
 0 4 .  
 0 3 .  
 0 2 .  
 0 3 .  
 0 5 .  
 0 2 .  
 0 2 .  
 0 4 .  
 0 3 .  
 0 8 .  
 0 8 .  
 0 5 .

2 9 9 7

<u>House No.</u>	<u>Street</u>	<u>No. of Residents</u>
3900	Stockdale Drive	2
3910	" "	6
3907	" "	7
3935	" "	5
3949	" "	3
3924	" "	1
3942	" "	5
3951	" "	8
3960	" "	9
3965	" "	5
3969	" "	5
3970	" "	6
3979	" "	7
3992	" "	10
3990	" "	6
4004	" "	7
626	Hiawatha	2
627	"	4
634	"	4
635	"	5
641	"	5
642	"	5
675	"	3
683	"	4
688	"	2
689	"	3
700	"	5
3131	La Bore Road	2
3140	"	3
3161	"	7
3195	"	5
3207	"	5
3215	"	5
3235	"	5
3246	"	6
3253	"	5
3255	"	5
3275	"	5
3275	"	6
3277	"	8
3286	"	2
3291	"	6
3300	"	7
3321	"	3
3330	"	6
3427	"	5
3460	"	3
3484	"	3
3490	"	5
3515	"	4
3531	"	5
3730	"	4
88	Vadnais Blvd.	3
91	"	2
408	"	3
3381	Orchard St.	5
3391	"	2
3399	"	2
3314	Arcade St.	4
3335	"	3
416	Highway 96	8
700	"	8
716	"	5

STATE OF MINNESOTA  
DEPARTMENT OF STATE  
R. L. E. D.  
JUL 24 1937  
*James P. Lamm*  
Secretary of State

AMENDMENT TO  
"PETITION FOR INCORPORATION OF VADNAIS HEIGHTS"

WHEREAS, The undersigned are the persons who signed the "PETITION  
FOR INCORPORATION OF VADNAIS HEIGHTS" dated JUNE 15 1957,  
and,

WHEREAS, The said petition was based upon a census taken by  
ALDEN KRUEGER, LOWELL J. EASTLUND, and ALBERT  
JANSEN between the dates of MAY 15 1957, and MAY 22,  
1957, and,

WHEREAS, Through a clerical error, the said census did not set forth  
a correct figure for the total population of the territory described in  
the foregoing petition and,

WHEREAS, Based upon the census as originally prepared and filed, the  
undersigned prepared and signed their petition above mentioned, stating  
the resident population of the area to be 1,951 persons.

NOW THEREFORE, THE undersigned, for the purposes of remedying a  
clerical error in the preparation of the "Petition for Incorporation of  
VADNAIS HEIGHTS", dated JUNE 15 1957, and conforming  
the said petition to the facts, do hereby amend paragraph 6 of the said  
petition to read as follows:

"6. The foregoing lands, both platted and unplatted, and bounded  
as described, contain a resident population of 1,977 persons,  
as ascertained by a census which was commenced on the \_\_\_\_\_  
and completed on the \_\_\_\_\_"  
~~XX~~

WITNESS Our hands this 15<sup>th</sup> day of AUGUST, 1957.

Albert Jansen  
Alden Krueger  
Mrs John J. Albert  
Lowell Eastlund  
\* Philip McKinsey  
Pat Kelley  
Henry Stahl  
John H. Sherseth  
Geo. S. Klindas  
Mrs. Gordon Dubre  
  
moved to St Paul - Philip McKinsey \*

Quella Lindstrom  
Philip M. Kamee  
Albert Lidenfrost  
Allen Lidenfrost  
Math. Reed  
David J. Karcen  
Wm. E. Stromath  
L. E. DeBour  
Elvin M. Olson  
Gene Stromath  
Joe Brich  
Ray J. Murphy  
William J. Christman  
A. Koskela  
Jerry Jones  
M. L. Antson  
Edward L. Peterson  
Richard Jansen  
William C. Stoffer

STATE OF MINNESOTA } ss.  
 County of \_\_\_\_\_

ALBERT JANSEN, ALDEN KRUEGER, and LOWELL EASTLAND, three of the persons who signed the foregoing instrument, an Amendment to Petition, each for himself deposes and says that he was one of the persons who took the census mentioned in the foregoing Amendment to Petition, that the same was accurately taken, that the same was commenced on MAY 15 1957, and completed on MAY 22 1957, and that the statements in the foregoing Amendment to Petition are true.

Albert Jansen  
Alden Krueger  
Lowell J. Eastland

Subscribed and sworn to before me this 16<sup>th</sup> day of AUGUST, 1957.

STATE OF MINNESOTA  
 DEPARTMENT OF STATE  
 F. H. H. ED  
 AUG 21 1957 - 8:00 a.m.

Joseph L. Olson  
 Secretary of State #13372

Victoria J. Lambert

VICTORIA J. LAMBERT,  
 Notary Public, Ramsey County, Minn.  
 My Commission Expires July 1, 1962