

Ordinance No. 7.01-1

The Village Council of Hendricks, Minnesota, Ordains:

Whereas, Hendricks Community Hospital Association is the sole owner of the premises hereinafter described, and

Whereas, said Hendricks Community Hospital Association has petitioned the Village Council to annex the premises hereinafter described to the Village of Hendricks, and

Whereas, it is to the best interests of the Village of Hendricks and to the premises hereinafter described that said premises be annexed to the Village of Hendricks,

NOW THEREFORE BE IT RESOLVED that the premises located in Lincoln County, Minnesota, described as follows, to-wit:

All that part of the East Half of the Southwest Quarter (E $\frac{1}{2}$ of SW $\frac{1}{4}$) of Section numbered seventeen (17) in Township numbered one hundred twelve (112) North of Range numbered Forty-six (46) West of the Fifth (5th) Principal Meridian described by Metes and Bounds as follows, to-wit:

Commencing at the stone at the Southwest corner of Section seventeen (17) in Township one hundred Twelve (112) North of Range Forty-six (46) West of the fifth (5th) Principal Meridian, thence North following upon the West line of said Section seventeen (17), also being the center line of Division Street, to a point at the intersection of Lincoln and Division Street, which point is thirteen hundred sixty two (1362) feet North of said Southwest Corner of said Section thence East on and along the center line of Lincoln Street to the Southwest Corner of Outlot "A" a distance of Nine hundred thirty five (935) feet, thence Eastward and along said South Line of Outlot "A" a distance of three hundred eighty five and four-tenths (385.4) feet, for a point of beginning, the above description being in the Village of Hendricks in said County and State as shown on plat of said Village on file in the office of the Register of Deeds in and for said County and State:

Thence South Forty (40) feet;
thence East seventy-five (75) feet;
thence South one hundred forty (140) feet;
thence West seventy-five (75) feet;
thence South one hundred eighty (180) feet;
thence East three hundred fifty-nine (359) feet;
thence North four hundred forty-two and five-tenths (442.5) feet;
thence West two hundred eighty-four (284) feet;
thence South forty-two and five-tenths (42.5) feet;
thence West seventy-five (75) feet;
thence South forty (40) feet;
to the point of beginning;


as measured along and at right angles to the East lines of Outlots

"A" and "B" of the sub-division entitled "Outlots A, B, and C to the Town of Hendricks" according to the plat thereof on file and of record in the office of the Register of Deeds in and for said County and State.

be and hereby is annexed to and made a part of the Village of Hendricks.

Passed this ^{4th} day of March, 1957.


Approved:


Oliver A. Thompson
Mayor

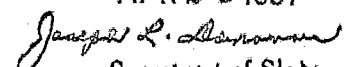
(Seal)

Attest:

J.A.A. Ronning
Clerk of




STATE OF MINNESOTA
DEPARTMENT OF STATE
FILED
APR 25 1957


Secretary of State

#13303
W
W
W
W
W

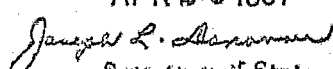
I, J. E. A. Ronning, do hereby certify that: I am the
Clerk of the Village of Hendricks: that the attached ordinance
is a correct copy of the original ordinance adopted by
the village Council of Hendricks, Minnesota on March 4, 1957;
and that said ordinance has not been repealed or modified.

IN WITNESS WHEREOF, I have hereunto set my hand and
affixed the seal of the Village of Hendricks this 12th day
of April, 1957.



Village Clerk

Village Seal

#13303
STATE OF MINNESOTA
DEPARTMENT OF STATE
M I L B ID
APR 25 1957

Secretary of State

#13303
O.D.

STATE OF MINNESOTA
DEPARTMENT OF STATE
M H L H D
APR 25 1957

Joseph L. Allmarum
Secretary of State



APR 25 1957
STATE OF MINNESOTA
DEPARTMENT OF STATE