

STATE OF MINNESOTA )  
COUNTY OF WASHINGTON ) SS.  
VILLAGE OF MAHTOMEDI )

I, Vincent E. Klein, the duly appointed, qualified and acting Clerk of the Village of Mahtomedi, Minnesota, do hereby certify that I have compared the hereto attached copy of Ordinance No. 101 of said Village of Mahtomedi, relating to the annexing of land to said village, with the original thereof on file and of record in my office, and that said copy is a true and correct copy of said original.

In Witness Whereof, I have hereunto set my hand and the seal of said Village of Mahtomedi this 5th day of June, 1956.

  
Mahtomedi Village Clerk

12949

ORDINANCE NO. 101

An Ordinance Annexing Certain Land Abutting Upon  
the Village of Mahtomedi and Extending the Village  
Boundaries to Include the Same.

THE VILLAGE COUNCIL OF THE VILLAGE OF MAHTOMEDI TO ORDAIN AS FOLLOWS:

Section 1. That pursuant to that certain petition signed by all of the owners of Lots 3, 4, 5 and 6 of East Shore Garden Lots and of Lots 30 through 47, both numbers inclusive excepting therefrom Lot 38, of the Town of East Shore, and of Lots 1, 14, 16, 18 and part of Lot 20 in Block 8 of the Town of Wilson, all in Washington County, Minnesota, containing less than two hundred acres, abutting upon the Village of Mahtomedi, requesting the annexation of said land to said Village, said petition having been duly filed with the Clerk of said Village; and it appearing that such annexation will be to the best interests of the Village and of the territory affected, the Village boundaries of the Village of Mahtomedi are hereby extended to include said lots described by the following boundary lines:

Commencing at the intersection of the center lines of Juniper Street and Griffin Avenue in said Village of Mahtomedi; then proceeding easterly along the center line of Juniper Street extended easterly to a point 25 feet easterly of the east line of Lot 6, East Shore Garden Lots; thence northerly and parallel to the east line of the plat of East Shore Garden Lots and 25 feet distant therefrom to the center line of Maple Street extended easterly from said Village of Mahtomedi; thence westerly along the center line of said extended Maple Street to the center line of Griffin Avenue; thence southerly along the center line of Griffin Avenue to the point of beginning, excepting therefrom Lot 38 of Town of East Shore,


and that said territory is hereby made a part of the Village of Mahtomedi as effectually as if the same had originally been a part of said Village.

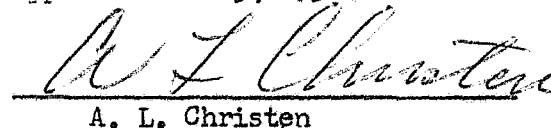
Section 2. This Ordinance shall take effect and be in force upon the filing of a certified copy thereof with the County Auditor of Washington County and the Secretary of State of the State of Minnesota and from and after its publication.

Adopted June 5, 1956.

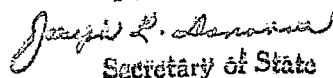
Approved June 5, 1956.

Attest:

  
Village Clerk Vincent E. Klein

  
A. L. Christen

STATE OF MINNESOTA  
DEPARTMENT OF STATE  
FILED  
JUN 7 - 1956

  
Secretary of State

12949

'2949

O.D.

STATE OF MINNESOTA  
DEPARTMENT OF STATE  
FILED  
JUN 7 - 1956

*James L. Asanovich*  
Secretary of State