


United States of America.



I, JOSEPH L. DONOVAN, SECRETARY OF STATE OF THE STATE OF MINNESOTA, AND KEEPER OF THE GREAT SEAL THEREOF, DO HEREBY CERTIFY:

THAT ON FEBRUARY 21, 1956, AT 3:00 o'clock P.M., THERE WAS FILED IN THE OFFICE OF THE SECRETARY OF STATE, IN ACCORDANCE WITH THE PROVISIONS OF MINNESOTA STATUTES, SECTION 412.011 A COPY OF THE DOCUMENT OF INCORPORATION OF THE VILLAGE OF MENDOTA HEIGHTS, SAID INSTRUMENT HAVING BEEN DULY CERTIFIED BY THE AUDITOR OF THE COUNTY OF DAKOTA, AND EMBRACING THEREIN A CENSUS LIST, PETITION FOR INCORPORATION, RESOLUTION OF THE COUNTY BOARD OF DAKOTA COUNTY, NOTICE OF ELECTION, AFFIDAVIT OF POSTING, AND CERTIFICATE OF ELECTION;

THAT ON JUNE 29, 1956, AT 11:00 o'clock A.M. THERE WAS FILED IN THE OFFICE OF THE SECRETARY OF STATE PURSUANT TO SAID SECTION 412.011 AND THE ATTORNEY GENERAL'S OPINION OF JUNE 28, 1956, AN AMENDMENT TO PARAGRAPH No. 6 OF THE ABOVE MENTIONED PETITION FOR INCORPORATION, AND A SUPPLEMENT TO THE ABOVE MENTIONED CENSUS LIST, WHICH AMENDMENT AND SUPPLEMENT DECLARE THE POPULATION OF THE VILLAGE OF MENDOTA HEIGHTS, DAKOTA COUNTY, MINNESOTA, TO BE TWO THOUSAND ONE HUNDRED AND THIRTY-NINE (2,139).

IN TESTIMONY WHEREOF I HAVE HEREUNTO SET MY HAND AND AFFIXED THE GREAT SEAL OF THE STATE OF MINNESOTA THIS 29TH DAY OF JUNE A.D. 1956.

Joseph L. Donovan

SECRETARY

OF

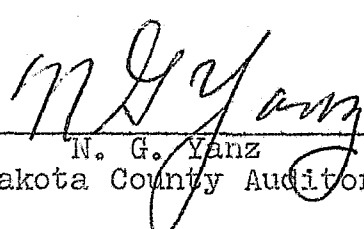
STATE

12858

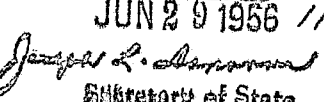
CERTIFICATE

I. N. G. Yanz, duly elected, qualified and acting County Auditor of Dakota County, Minnesota, do hereby certify that the following attached papers are true and correct copies of the originals thereof this date filed with me in relation to the incorporation of the Township of Mendota, into the Village of "Mendota Heights", Dakota County, Minnesota, a certified copy of the original file on the said proceeding having been heretofore certified by me and transmitted to the Secretary of State for the State of Minnesota under date of February 21, 1956.

WITNESS My hand and official seal this 26th day of June, 1956.



N. G. Yanz
Dakota County Auditor

STATE OF MINNESOTA
DEPARTMENT OF STATE
FILED
JUN 29 1956 11:00 A.M.

Secretary of State

AMENDMENT TO
"PETITION FOR INCORPORATION OF
MENDOTA HEIGHTS"

WHEREAS, The undersigned are the persons who signed the "Petition for Incorporation Of Mendota Heights" dated January 16, 1956 and,

WHEREAS, The said petition was based upon a census taken by Robert I. Janssen, A. W. Horning and E. J. Krammer between the dates of January 13 and January 16, 1956 and,

WHEREAS, Through a clerical error or omission, the said census did not set forth a figure for the total population of the territory described in the foregoing petition and,

WHEREAS, Based upon the census as originally prepared and filed, the undersigned prepared and signed their petition above mentioned, stating the resident population of the area to be 3,000 persons, more or less, and,

WHEREAS, The said Robert I. Janssen, A. W. Horning and E. J. Krammer have now executed a supplement to their said census, disclosing the total resident population of the said area as of the date of taking the said census, January 13 - 16, 1956, to have been 2,139.

NOW THEREFORE, The undersigned, for the purposes of remedying a clerical error in the preparation of the "Petition For Incorporation Of Mendota Heights" dated January 16, 1956, and conforming the said petition to the facts, do hereby amend paragraph 6 of the said petition to read as follows:

"6. The foregoing lands, both platted and unplatted, and bounded as described, contain a resident population of 2,139 persons, as ascertained by a census which was commenced on the 13th day of

January, 1956 and completed on the 16th day of January, 1956, a copy of which is attached hereto and made a part hereof."

WITNESS Our hands this 25th day of June, 1956.

<u>Robert I. Janssen</u>	(Robert I. Janssen, 1160 Sibley Hwy.)
<u>A W Horning</u>	(A. W. Horning, 2066 Windy Ridge Road)
<u>T O Curley</u>	(T. O. Curley, 2051 So. Lexington Ave.)
<u>Frederic P Bradford</u>	(Frederic P. Bradford, 1673 Delaware Ave.)
<u>James H. Geraghty</u>	(James H. Geraghty, 14 Dorset Road)
<u>Emil Krammer</u>	(Emil Krammer, 1755 So. Victoria)
<u>Donald O. Leshner</u>	(Donald D. Leshner, 1010 Hwy. 100)
<u>Carl E. Hansen</u>	(Carl E. Hansen, 1062 Wagon Wheel Trail)
<u>Donald W. Dehaan</u>	(Donald W. Dehaan, 560 W. Annapolis)
<u>K W Hartz</u>	(K. W. Hartz, 2210 Pilot Knob Road)
<u>A H Olsen</u>	(A. H. Olson, 650 No. Freeway Road)
<u>Joseph L. Huber</u>	(Joseph L. Huber, 2007 Hwys. 55 and 13)
<u>Charles A. Holmes</u>	(Charles Holmes, 1765 So. Victoria)
<u>Les Hennessy</u>	(Les Hennessy, 2251 Dodd Road)
<u>Albert J. Lauer</u>	(Albert J. Lauer, 2450 So. Lexington)
<u>F P Moore</u>	(F. P. Moore, 1040 Wagon Wheel Trail)
<u>B E Nelson</u>	(B. E. Nelson, 1037 Wagon Wheel Trail)
<u>Donald J. O'Brien</u>	(Donald J. O'Brien, 667 - 1st Ave.)
<u>Leonard C. Lustig</u>	(Leonard C. Lustig, 1415 Lemay Ave.)

<u>Leo Lissick</u>	(Leo Lissick, 1905 Walsh Lane)
<u>Keith Hammett</u>	(Keith Hammett, 1924 Walsh Lane)
<u>Frank Stary</u>	(Frank Stary, 983 Diego Lane)
<u>Wm. R. Glewwe</u>	(Wm. R. Glewwe, 595 Hwy. 100)
<u>Frank C. Glewwe</u>	(Frank C. Glewwe, 1805 Delaware Ave.)
<u>Joe Kostner</u>	(Joe Kostner, 551 Simard)
<u>Jake Weinzettel</u>	(Jake Weinzettel, 2124 Dodd Road)
<u>Luther Jones</u>	(Luther Jones, 544 Miriam St.)
<u>Frank F. Knodle</u>	(Frank F. Knodle, 548 W. Butler Ave.)
<u>Wilfred Franzmeier</u>	(Wilfred Franzmeier, 2180 S. Lexington Ave.)
<u>Edna B. Leshner</u>	(Edna B. Leshner, 1010 Hwy. 100)
<u>Richard Weinzettel</u>	(Richard Weinzettel, 2140 Dodd Road)
<u>Mrs. Emil Krammer</u>	(Mrs. Emil Krammer, 1755 So. Victoria Road)

STATE OF MINNESOTA }
COUNTY OF DAKOTA } ss.

Robert I. Janssen, E. J. Krammer and A. W. Horning, three of the persons who signed the foregoing Amendment to Petition, each for himself deposes and says that he was one of the persons who took the census mentioned in the foregoing Amendment to Petition, that the same was accurately taken, that the same was commenced on January 13, 1956 and completed on January 16, 1956, and that the statements in the foregoing Amendment to Petition are true.

Subscribed and sworn to before
me this 25 day of June,
1956.

Frank Stary
Mendota Heights
Village Clerk

A. W. Horning
E. J. Krammer
R. Janssen

Seal

SUPPLEMENT TO
"CENSUS LIST FOR PROPOSED INCORPORATION
OF TOWN OF MENDOTA INTO A VILLAGE"

The undersigned, Robert I. Janssen, A. W. Morning and E. J. Krammer, being the persons who, between the dates of January 13 and January 16, 1956, took a census of the resident population of the area described in the "Petition for Incorporation of Mendota Heights" dated January 16, 1956, which census was verified by the undersigned on January 16, 1956, and thereafter filed in the Office of the County Auditor for Dakota County, Minnesota, together with the petition above mentioned, do hereby supplement the said "Census List For Proposed Incorporation Of Town Of Mendota Into A Village" by adding, at the end thereof, the following:

"Total resident population - 2,139"

the supplemental material set forth above having been omitted from the original census by reason of a clerical error, and the total population figure shown in the foregoing supplemental material being in fact the total of the individual listings set forth in the census above mentioned, all as of the date thereof, January 13 - 16, 1956.

WITNESS Our hands this 25 day of June, 1956.

A W Morning
E J Krammer
R. Janssen

STATE OF MINNESOTA }
COUNTY OF DAKOTA } ss.

Robert I. Janssen, A. W. Horning and E. J. Kramer,
each being first duly sworn depose and say that they are the
persons named in and who executed the foregoing instrument;
that they have read the same, know the contents thereof and
that the same is in all things true of their own knowledge.

A W Horning
E J Kramer
R Janssen

Subscribed and sworn to before me
this 25 day of June, 1956.

Frank Starn

seal

Mendota Heights
Village Clerk

STATE OF MINNESOTA)
COUNTY OF DAKOTA)

I, N. G. Yanz, duly elected, qualified, and acting County Auditor of Dakota County, Minnesota, do hereby certify that the following attached papers are true and correct copies of the complete file pertaining to the Incorporation of the Township of Mendota, into the Village of "MENBOTA HEIGHTS" Dakota County, Minnesota on file in my office.

Witness my hand and official seal this 21st day of February, 1956.

N. G. Yanz

N. G. Yanz,
Dakota County Auditor.

N. G. Yanz

STATE OF MINNESOTA
COUNTY OF DAKOTA
FEB 21 1956 - 3:00 P.M.
James L. Anderson
Secretary of State

CERTIFICATE OF ELECTION FOR
PROPOSED VILLAGE OF MENDOTA
HEIGHTS.

- - -

WE, THE UNDERSIGNED, Judges of the election for
the proposed Village of Mendota Heights, do hereby certify that
an election was held upon the question of the incorporation of
the proposed Village of Mendota Heights on the 20th day of February,
1956 at the Town Hall of the Town of Mendota on State Trunk Highway
No. 49 in said Town of Mendota, and that all ballots cast at said
election were carefully and properly piled, checked and counted,
and that the number of ballots cast for said proposition was
577 and the number of ballots cast against said propo-
sition was 265 and that the total number of votes cast
was 842.

A. L. Horning
Emil Krammer
Mrs. Donald Lesher

STATE OF MINNESOTA)
 :SS
COUNTY OF DAKOTA)

W. Emil Krammer, Mrs. Donald Lesher, and
A. L. Horning, being duly sworn, depose and
say each for himself that the statements contained in the foregoing
certificate are true, to the best of his knowledge and belief.

A. L. Horning
Emil Krammer
Mrs. Donald Lesher

Subscribed and sworn to before
me this 10 day of February, 1956.

Fred. J. Starn

FRED. J. STARN, Notary Public,
Notary Public, Ramsey County, Minn.
My commission expires Dec. 12, 1959.

Frank J. Starn
John Clerk Mendota Heights

Flag Certificate

We, the undersigned Judges of Election, do hereby certify that for one days during all the hours specified by ~~law for registration and voting~~ ^{by the Board of County Commissioners Dakota Territory for} at the Election in the 1st Election the Facility of the Township of the proposed Village of Mendota Heights the National Flag was displayed, in conformity with Section 364, Mason's Minnesota Statutes of 1927, upon a staff over the polling place in the election district composed of the 1st of Mendota in the County of Dakota State of Minnesota, to-wit:

On the following days during the hours indicated:

February 20 from 9 A.M. M. to 8 P.M. M.
 from M. to M.
 from M. to M.
 from M. to M.

Judges of Election.

Attesting
Emil Kramer
Mrs. Donald Lesh
Edna Lesh

Dated February 20, 1957.

CERTIFICATE OF POSTING

STATE OF MINNESOTA }
COUNTY OF DAKOTA }

I, C. L. Cherry, Sheriff of the aforesaid County, hereby certify and return that on the 31st day of January, 1956, I duly posted three true and correct copies of the foregoing and annexed Notice of Election, Resolution, Petition for Incorporation of Mendota Heights and Affidavits of Robert I. Janssen, E. J. Krammer and A. W. Herning at three public places in the Town of Mendota, as follows:

One at the Bulletin Board located at the intersection of Delaware Avenue and Dodd Road.

One at the Bulletin Board located at the junction of Highways #100 and Highway #55.

One at the outside entrance of Fischer's Store, 2150 Dodd Road.

Dated at Hastings, Minnesota this
31st day of January, 1956.

C. L. Cherry
Sheriff of Dakota County, Minn.

RESOLUTION.

WHEREAS, A Petition has been prepared and submitted to the Board of County Commissioners of Dakota County requesting the Board to call an election on the question of Incorporation of the following described area, to-wit:

All those parts of Sections 13, 14, 22, 23, 24, 25, 26, 27, 28, 32, 33, 34, 35, and 36 Township 28 Range 23, which now constitute the Town of Mendota, said Town being bounded on the North by a portion of the South boundary of the City of St Paul, Ramsey County, Minnesota, on the Northwest by the Southeasterly boundaries of the Villages of Lillydale and Mendota, and the Mississippi & Minnesota Rivers, on the South the Northerly boundary of the Town of Eagan, on the East by the Westerly boundary of the City of West St Paul, and a part of the Westerly boundary of the Town of Inver Grove.

as the Village of MENDOTA HEIGHTS, and

WHEREAS, A census has been taken by three voters residing within the said area, showing the residences and the number of people residing in each, and,

WHEREAS, The resident population of the said area is not less than 100 persons, and,

WHEREAS, Said petition has been signed by at least 25 voters who have resided continuously within the territory proposed to be Incorporated for at least two years prior to the date of the Petition, and,

WHEREAS, Said petition was duly verified by the oaths of the Census takers declaring that the census was accurately taken, specifying the dates when it was begun and completed, and that the statements in the petition were true, and,

WHEREAS, Said census list and said petition are in compliance with Section 412.011 of the Laws of the State of Minnesota for 1949,

NOW THEREFORE, BE IT HEREBY RESOLVED BY THE COUNTY BOARD OF DAKOTA COUNTY, MINNESOTA:

- 1- That the said petition complies with the requirements of Subdiv#2 Section 412.011 Minnesota Statutes Annotated,
- 2- That an election be held in the Town Hall of the Town of Mendota, which is in the areadecribed in the petition to be incorporated on the 20th day of February 1956, on the question of the Incorporation of the following described area to-wit:

All those parts of Sections 13, 14, 22, 23, 24, 25, 26, 27, 28, 32, 33, 34, 35, and 36 Township 28 Range 23, which now constitute the Town of Mendota, Said Town being bounded on the North by a portion of the South boundary of the City of St. Paul, Ramsey County, Minnesota, on the Northwest by the Southeasterly boundaries of the Villages of Lillydale and Mendota, and the Mississippi and Minnesota Rivers, on the South by the Northerly boubdary of the Town of Eagan, on the East by the Westerly boundary of the City of West St Paul, and a part of the Westerly boundary of the Town of Inver Grove.

- 3- That a copy of the petition herein together with a Notice of the Election shall be posted not less than twenty (20) days before said election in three (3) public places in the area described in the petition.

BE IT FURTHER RESOLVED: That Mrs Donald Lasher, Emil Krammer, and A. W. Horning, shall be and they are hereby appointed Judges of the Election.

BE IT FURTHER RESOLVED: That the polls at the said election shall be open from 9 o'clock A. M. until 8 o'clock P.M. on said date.

The forgoing Resolution was duly offered by Commissioner Trog and seconded by Commissioner Gackstetter, and upon the roll being called there were no dissenting votes the resolution was duly adopted.

Attest M. G. Yang
Dakota County Auditor.

James A. Kim
Chairman Dakota County Board.

C O P Y

NOTICE OF ELECTION

TO THE VOTERS OF THE AREA DESIGNATED IN THE ATTACHED COPY OF THE PETITION AS THE AREA PROPOSED TO BE INCORPORATED AS THE VILLAGE OF MENDOTA HEIGHTS IN THE COUNTY OF DAKOTA, STATE OF MINNESOTA.

NOTICE IS HEREBY GIVEN, That an election will be held in the area hereinafter described, at the Town Hall of the Town of Mendota, Dakota County, State of Minnesota, located therein on Monday the 20th day of February, 1956.
at which the polls will be open from the hour of 9, A. M., to 8 o'clock P. M. for the purpose of voting on the following question, to-wit:

SHALL THE FOLLOWING DESCRIBED AREA, to-wit:

All those parts of Sections 13, 14, 22, 23, 24, 25, 26, 27, 28, 32, 22, 34, 35, and 36, Township 28, Range 23, which now constitute the Town of Mendota, Said Town being bounded on the north by a portion of the south boundary of the City of St. Paul, Ramsey County, Minnesota, on the northwest by the southeasterly boundaries of the Villages of Lillydale and Mendota, and the Mississippi and Minnesota Rivers, on the south by the northerly boundary of the Town of Eagan on the east by the ^{WESTERLY} boundary of the City of West St. Paul, and a part of the westerly boundary of the Town of Inver Grove,

BE INCORPORATED AS THE VILLAGE OF "MENDOTA HEIGHTS".

Dated this 25th day of January, 1956.

(s) Jerome Akin
Chairman, Dakota County Board
of Commissioners.

Attest: (s) N. G. Yanz
Dakota County Auditor

PETITION FOR INCORPORATION OF
MENDOTA HEIGHTS

To the Board of County Commissioners of the County of Dakota, Minnesota:

We, the undersigned, residents of the territory hereinafter described, hereby petition your honorable board to fix a time and place when and where the resident voters within said territory may vote on the question of incorporating the same as a village, and for that purpose respectfully state:

1. All of your petitioners are qualified voters and residents within the territory hereinafter described, and each has resided continuously within said territory for at least two years prior to the date of this petition.
2. None of the territory hereinafter described is now a part of any incorporated city or village.
3. The territory it is proposed to incorporate consists partly of lands which have been platted into lots and blocks, which plats have been duly and legally made and certified according to the laws of this state and filed in the office of the Register of Deeds of the County of Dakota, Minnesota, and partly of unplatted lands which adjoin the platted areas and are so conditioned as properly to be subjected to village government. All of said lands, platted and unplatted, lie entirely within the County of Dakota, Minnesota, and the description of said lands, both platted and unplatted, is as follows:

All those parts of Sections 13, 14, 22, 23, 24, 25, 26, 27, 28, 32, 33, 34, 35, 36, Township 28, Range 23, which now constitute the Town of Mendota, said town being bounded on the north by a portion of the south boundary of the City of St. Paul, Ramsey County, Minnesota, on the north west by the southeasterly boundaries of the Villages of Lillydale and Mendota, and the Mississippi and Minnesota Rivers, on the south by the Northly boundary of the Town of Eagan, on the east by the westerly boundary of the City of West St. Paul and a part of the westerly boundary of the Town of Inver Grove.

4. The boundaries of the foregoin lands are the same as the present boundaries of the Town of Mendota according to the Governmental Survey and subdivision thereof, and according to the official records on file in the office of Register of Deeds, Dakota County, Minnesota, as of this date.
5. The quantity of land, both platted and unplatted, embraced within the foregoing description, and bounded as described, is 6345 acres, be the same more or less.
6. The foregoing lands, both platted and unplatted, and bounded as described,

C O P Y

contain a resident population of 3,000 persons, more or less, as ascertained by a census which was commenced on the 13th day of January, 1956, and completed on the 16th day of January, 1956, a copy of which is attached hereto and made a part hereof.

7. The name of the village proposed to be incorporated is the Village of "Mendota Heights", Minnesota.

Dated at Mendota, Minnesota, this 16th day of January, 1956.

(Signers:)

<u>NAME</u>	<u>ADDRESS</u>
Robert I. Janssen	1160 Sibley Highway
A. W. Horning	2066 Windy Ridge Road
T. O. Curley	2051 So. Lexington Ave.
Frederick P. Bradford	1673 Delaware Ave.
James H. Geraghty	14 Dorset Road
Ed Krammer	1755 So. Victoria
Donald D. Lesker	1010 Highway 100
Carl E. Hansen	1062 Wagon Wheel Trail
Donald W. Dehaan	560 W. Annapolis
K. W. Hartz	2210 Pilot Knob Road
A. H. Olsen	650 No. Freeway Road
Joseph L. Huber	2007 Highways 55 and 13
Charles Holmes	1765 So. Victoria
Les Hennessy	2251 Dodd Road
Albert J. Lauer	2450 So. Lexington
F. P. Moore	1040 Wagon Wheel Trail
B. E. Nelson	1037 Wagon Wheel Trail
Donald J. O'Brien	667 - 1st Av.
Leonard C. Lustig	1415 Lemay Ave.
Leo Lissick	1905 Walsh Lane
Keith Hammett	1924 Walsh Lane
Frank Stary	983 Diego Lane
Wm. R. Glewwe	595 Highway 100
Frank C. Glewwe	1805 Delaware Ave.
Joe Kostner	551 Simard
Jake Weinzettel	2124 Dodd Road
Luther Jones	544 Miriam St.
Frank F. Knodle	548 W. Butler Ave.
Wilfred Franzmeier	2180 So. Lexington Ave.
Edna B. Leshner	1010 Highway 100
Richard Weinzettel	2140 Dodd Road
Mrs. Emil Krammer	1755 So. Victoria Road

COPY

STATE OF MINNESOTA)
) SS
COUNTY OF DAKOTA)

Robert I. Janssen, Emil Krammer, and A. Horning, three of the persons who signed the foregoing petition, being duly sworn, each for himself deposes and says that he was one of the persons who took the census mentioned in the foregoing petition, that the same was accurately taken on and between the dates specified, and that all of the statements in the petition are true.

(s) Robert I. Janssen

(s) E. J. Krammer

(s) A. W. Horning

Subscribed and sworn to before me
this 16th day of January, 1956.

(SEAL)

(s) Frank Stary
Clerk of Mendota Township

My Commission expires March, 1956.

CENSUS LIST
FOR PROPOSED INCORPORATION OF
TOWN OF MENDOTA INTO A VILLAGE

— — — —

WE, THE UNDERSIGNED, Robert I Janssen,

A. W. Horning and E. J. Krammer

qualified voters residing within the area described in the
petition to which this list is attached, do hereby certify
that the following is a true and complete list of all build-
ings within said area used for residence purposes and of the
number of persons living in each building:

<u>Location of building</u>	<u>Number of person living therein</u>
-----------------------------	--

SEE ATTACHED LIST

C O P Y

NOTE * AT LEAST ONE

NAME	HOUSE NUMBER	NUMBER OF PERSONS	NAME	HOUSE NUMBER	NUMBER OF PERSONS
<u>FIRST AVENUE</u>					
K.C. Piotraschke	644	*	Stella Anderson	645	2
D. Stuessy	654	4	W. Ullman	649	*
R.F. Burrows	668	*	D. O'Brien	667	*
Hugo Lorch	720	4	T. Blum	669	*
Ed. Jaworski	724	*	H.F. Ehde	699	1
<u>SECOND AVENUE</u>					
Ed. Niemczyk	656	2	A.A. Kimmel	659	3
N. Roth	660	3	D.J. Destert	671	4
F.B. Zavadil	678	*			
<u>THIRD AVENUE</u>					
M. Lewandowski	664	3	R. Korman	655	4
J.E. Byron	678	2	G.J. McCarthy	659	*
Louis Clausmore	684	*	Gust Stuns	665	*
Virgil Bliss	688	4	Robert Johnson	679	*
Wm. Wodke	716	2	Charles Reinke	715	2
			E. Kolstad	717	*
			Joe Watkins	719	2
			Walter Kauffer	721	2
			Tom Frame	723	3
<u>FOURTH AVENUE</u>					
			W.E. Noack	669	3
<u>WEST ANNAPOLIS</u>					
F. Cartier	528	*			
M. Wetzel	540	*			
A. Stahel	544	5			
Wm. Lau	552	2			
F. DeHahn	556	2			
D. DeHahn	560	4			
<u>ASHLEY LANE</u>					
			R. Osbloom	521	3
<u>RACHELOR AVENUE</u>					
Bruce Scheler	748	6			
Erio Hauer	796	7			
William Osbloom	806	2			
<u>BLUE GENTIAN ROAD</u>					
Klug (Farm owned by Vic Tousignant) 950		5	J.R. Oppenheimer	735	4
			Irving Clark	745	4

644

44

NOTE * AT LEAST ONE

NAME	HOUSE NUMBER	NUMBER OF PERSONS	NAME	HOUSE NUMBER	NUMBER OF PERSONS
------	-----------------	-------------------------	------	-----------------	-------------------------

BROOKSIDE LANE

F.J. Stelter	644	5
W.H. Fuller	646	*
A.G. Koderick	650	*

WEST BUTLER AVENUE

F.F. Knodle	548	5
J.B. Gibbons	594	3
M.H. Nugent	614	5

F.R. Busch	571	4
A.A. Ledegar	595	2
Henry Blechinger	605	2

CALLAHAN PLACE

E. Wagner	641	3
-----------	-----	---

CHIPPEWA AVENUE

C.H. Pallas	924	3
Harvey Kirchner	930	3
H. Mourer	934	*
R. Johnson	990	4
A.W. Ude	1010	5
B. Gouetts	1022	5
L. Strong	1056	6
H. Brown	1070	4

D.D. Heimer	911	6
F. Andersbe	917	3
M.M. Carroll	921	*
Mrs. Lynch	933	1
O.N. Simmons	987	2
F.A. Carlson	995	3
R.E. Klockman	999	5
W.C. Brandt	1011	3
Donald Lemenager	1015	3
Frank Arth	1021	2
F. Mayer	1027	3
W.D. Smith	1035	1
G. J. Hanford	1041	3
H.R. Vlaar	1043	4
L. LeMay	1057	4
Don St. Clair	1063	3

CLEMENT STREET

E. J. Moszer	1355	5
M.L. Peterson	1373	*
Glenn Thompson	1389	3
F.J. Thera	1397	2
R.E. Uecker	1413	*
George Noack	1435	2
E.H. Tietjen	1459	*

NOTE * AT LEAST ONE

NAME	HOUSE NUMBER	NUMBER OF PERSONS	NAME	HOUSE NUMBER	NUMBER OF PERSONS
------	-----------------	-------------------------	------	-----------------	-------------------------

DEAN AVENUE

J.A. Connolly	1359	8
L.R. Ertl	1365	5
Carl Wilson	1371	2
R. Milne	1377	6
D.M. Schaible	1383	2
R.J. Mills		6
P. Thompson		4

DELAWARE AVENUE

W.H. Sweney Jr.	1625	5
F.P. Bradford	1673	6
C.B. Drake	1695	*
Don C. Grappendorf	1737	4
Carl Grappendorf	1747	*
M.H. Hildebrandt	1777	3
V.G. Hildebrandt	1783	4
Frank Glewwe	1805	2
Richard Glewwe	1811	*
August Hildebrandt	1833	2
R.V. Schanno	1857	3
C. Huseby	1897	4
Richard Lilly	2155	1
Geo. H. Weed	2245	4
A. Darsow	2315	1
Ralph Hagstrom	2365	6
F.M. Owens Jr.	2455	5
R.A. Korthman	2567	*

DIEGO LANE

F. Stary	983	4
J. Moravec	987	4

DODD ROAD

H. Kirchner	1112	2
C. H. Rossetter	1116	4
N.B. Mears	1160	2
N.T. Mears	1170	6
E.E. Mears	1182	2
W.A. Baker	1212	3
Otto Winzen	1250	*
Paul Vogt	1280	*
G. Arndt	1620	2
T. Swinger	1622	*
C.E. Dellwo	1630	2
J.P. Cahill	1658	2
J.N. Krueger	1694	2
W.R. Foster	1738	5
R.B. Ridder	1744	5
R.J. Grant	1750	2
L.R. Walker	1760	*
David Golden	1770	*
W.L. Noack	1780	6
J.G. Gangl	1810	5

A. Johnson	1105	3
J. Trazig	1111	*
N. Hennegraf	1117	*
H.F. Walsh	1119	6
A. K. Malley	1125	*
Glen Simonsen	1129	2
Glen Seimonsen	1131	*
R. Schwartzbauer	1133	3
K.M. Espeseth	1135	*
V.A. Mangold	1147	*
Wm. Grunke	1155	*
Joe Johnson	1167	*
M.C. Oestreich	1177	2
A.P. Ratzlaff	1183	2
F. Ceska	1191	2
H.G. Adams	1241	4
E.E. Kirchner	1255	4
Geo. Anderson	1281	*
Herb Larson	1295	5
Frank Haskell	1311	6

NOTE * AT LEAST ONE

NAME	HOUSE NUMBER	NUMBER OF PERSONS	NAME	HOUSE NUMBER	NUMBER OF PERSONS
<u>DODD ROAD</u>					
E. Shields	1834	4	J. Morgenthaler	1321	2
M.J. Callahan	1844	2	F.W. Arndt	1347	2
John Sodergren	1860	3	Julius Peters Co.	1397	3
John Houchens	1870	3	Earl W. Peters	1399	3
Mrs. Abraham	1880	1	Gus Wiegner	1415	2
K.R. Hohenstein	1897	5	E.J. Slechta	1435	3
			Dick Slechta	1459	4
J. Weinzettel	2124	3	Mrs. R. H. Okey	1483	4
Richard Weinzettel	2140	4	V. W. Okey	1509	1
Fischer's Store	2150	4	A.W. Schneider	1549	2
R. Lulling	2220	5	George Feller	1565	1
Dr. L. G. Edwards	2270	7	E. J. Jones	1603	2
J.J. Connolly	2288	3	O.A. Colliton	1623	2
J.M. Weinzettle Jr.	2300	6	O.A. Shank	1629	5
Ray Haselberger	2350	4	G.C. Brinkman	1635	3
W.H. Wagenknecht	2400	5	L.S. Kladis	1649	2
J.H. Majesky	2406	2	F.W. Siebell	1663	2
W.L. McCarthy	2460	4	H. Ross	1695	9
C. Case	2506	3	W.P. Shaughnessy	1769	5
H.G. Loftus	2550	2	O.L. Espeland	1821	3
			George Sinnock	1857	*
			Jules Herman	1883	5
			F. Bollinger	1887	4
			T.G. Cochran	1899	4
			E.W. Boyer	1925	2
			C.A. Miller	1933	3
			Bert Sandberg	1941	2
			L. Fischer	2075	2
			H. Warneke	2105	3
			Mrs. Albert Wagneknecht	2107	1
			M.G. Velishek	2201	3
			F.H. Muehleffer	2215	4
			Tom McCoy	2221	4
			R.E. Hatstrom	2227	6
			L.W. Hennessy	2251	5
			Alonzo Hauser	2295	2
			Bruno Franzmeier	2305	2
			Paul R. Kressin	2341	4
			Art Fink	2349	2
			C.J. Gott	2425	9
			Joe S. Gangl Jr.	2487	6
			P. Steinhauer	2511	5
			D. Fraser	2517	2
<u>DUBLIN ROAD</u>					
			H.F. Michael	2049	5
			Louis Sapletal	2065	4
			W.W. Seiffert	2089	4
			Gus Dietz	2097	2

70

4

226

C O P Y

NOTE * AT LEAST ONE

NAME	HOUSE NUMBER	NUMBER OF PERSONS	NAME	HOUSE NUMBER	NUMBER OF PERSONS
<u>ELEANOR STREET</u>					
L.E. Schoenberger	2214	6			
W.A. Peterson	2220	5			
<u>EMERSON AVENUE</u>					
			J.H. Brugmus	511	3
			Mrs. G. Gieger	551	1
			W.H. Staples	557	2
			F.J. Borovansky	561	2
			E.R. Isaason	573	5
			H. Van	579	4
			M.H. Telander	589	4
			E.E. Schwartz	601	2
			L.A. Coppe	613	2
<u>ESTER LANE</u>					
Wm. Rivers	1060	*	O.F. Klockeman	1051	*
W. Oster	1068	4	V.M. Peterson	1055	*
<u>EREMONT AVENUE</u>					
L.J. Hurley	528	*	F. Haffely	531	3
Leo C. Kelly	536	4			
R. Guertin	538	*			
R. Guertin	542	*			
M.C. Gebhardt	546	*			
<u>FURLONG AVENUE</u>					
Robert Stine	1314	6	R.E. Erickson	1313	*
<u>NORTH FREEWAY ROAD</u>					
A. Olsen	650	4	F. Laflin	663	3
Polumbanski	666	5	H. Hanson	667	2
R. Reeves	670	3	J. Seibert, Jr	689	4
Peterson		5	A. Campobasso	699	3
<u>SOUTH FREEWAY ROAD</u>					
Harold Baker	666	4	Jerome Stich	667	6
R. Cocker	680	*	L. Pihaly	679	2
A.W. Schwalm	692	2	Stitch		4
N.T. Hurman	674	*			
<u>GARDEN LANE</u>					
			Robert Oas	571	6

NOTE * AT LEAST ONE

NAME	HOUSE NUMBER	NUMBER OF PERSONS	NAME	HOUSE NUMBER	NUMBER OF PERSONS
------	-----------------	-------------------------	------	-----------------	-------------------------

HIAWATHA AVENUE

Don Suchomel	531	*	R.L. Amacher	536	*
E.T. Grolla	539	2	D. Peterson	542	*
J. Glissh	543	*	Elmer F. Caza	546	*
D.M. Scott	549	*	W. Larson	550	*
W. Watson	555	4	T. Schultz	554	*
R. Engel	561	3	Chas. Grewe	558	*
E.A. Bohlen	563	*	M.W. Lathrop	566	3
D.I. Fouks	567	*	A. Elverum	572	*
G. Diedrich	573	7	F.L. Vatke	574	5
M. Kuhnau	591	*			

HIGHWAY 55

			L. Vasatka	2154	4
			Mendota Floral Co.	2160	4
			Mendota Motel	2180	2
Joe M. Huber	2013	2	T.J. Furlong	2220	2
Don Robinette	2019	4	Jennie LeTendre	2314	3
Joe L. Huber	2021	4	W.D. Molumby	2316	*
Thos. Ragan	2085	4	M.L. Valencour	2318	2
Mrs. M.G. Kennedy	2095	3	Jos. A. Perron	2370	4
Robert Tousignant	2143	4	LeRoy H. Perron	2498	11
Wm. J. Stanton	2145	4			
K. A. Rounds	2161	4			
H. Osterkamp	2165	6			
W. Mulvihill	2181	6			
A. Mulvihill	2183	4			
Louis Ayd	2333	5			
C.M. Perron	2375	1			
B.E. Carter	2395	*			
Francis LeClair	2475	2			
Erwin Sell	2595	4			

NOTE * AT LEAST ONE

NAME	HOUSE NUMBER	NUMBER OF PERSONS	NAME	HOUSE NUMBER	NUMBER OF PERSONS
<u>HIGHWAY 100</u>					
Walter Kirchner	590	3	Walter Glewwe	591	5
E.J. Clarkson	656	2	Wm. R. Glewwe	595	5
E.G. Cooper	1000	3	Graham McCloud	633	*
H.M. Wilson	1008	1	Mrs. Marion Knox	635	1
D.D. Leshner	1010	4	F.H. Wohlers	641	3
M.L. Smith	1016	5	Theo. Dehrer	643	1
W. Deslauriers	1026	4	A.H. Adams	649	*
J.C. Sweeney	1032	5	H.E. Read	657	*
Charles I Passe	1036	2	D.O. Comb.	663	5
Carl Lauer	1220	1	A.W. Shepard	669	2
			G. M. Boland	673	5
			Arnie Siebell	871	3
			Mrs. Dehrer	873	1
			Al Bohrer	897	3
			P.L. Schuler	911	2
			Emil Lauer	1039	2
			H. Bartz	1053	5
			N.M. Lindgren	1061	2
			F. Watzl	1171	3
			L.J. Garrity	1181	5
			John Fee	1193	2
			E.J. Bebeau	1203	2
			M.E. Bolin	1215	2
			Leo Culligan	1225	5
<u>HILLTOP COURT</u>					
Rolf Loungkull	776	*	D. Rolig	775	*
			G. Sonnen	785	5
			M. Adams	795	7
<u>HILLTOP ROAD</u>					
F.E. Goin	764	6	W. Schoberg	755	*
L. Peterson	782	8			
H.F. Claydon	790	2			
<u>HUNTER LANE</u>					
Paul Murphy	1916	2	John T. Phillips	1845	3
			H.E. Olson	1855	4
			Otto Martens	1867	2
			D. Britton	1875	4
			Ted Van	1885	3
<u>IVY FALLS</u>					
W.C. Johnson	638	*			
Bob Jackels	640	*			
W. Baillon	644	4			

55

97

152

NOTE * AT LEAST ONE

NAME	HOUSE NUMBER	NUMBER OF PERSONS	NAME	HOUSE NUMBER	NUMBER OF PERSONS
<u>JUNCTION LANE</u>					
W.F. Calkins	548	*	D. Slooam	555	*
E. Adkins	554	3	I. Daley	557	*
<u>KAY AVENUE</u>					
Fred Klietz	964	4	W.C. Keyes	989	4
Paul Kressin	988	4	Sam Smith	999	3
<u>KIRCHNER AVENUE</u>					
J. Heisler	564	*	W. Paulus	569	*
P. Schneider	590	*	Andrew Ries	573	*
Ken Chapdelaine	596	*	D.J. Fox	575	*
			W.J. Kulenkamp	587	*
			Fred Meyer	603	*
<u>NOB ROAD</u>					
R.F. Richardson	1910	4	D. Riesberg	1919	4
<u>LAKEVIEW AVENUE</u>					
L. Jacobson	1280	*	Miles J. Bredvold	1281	*
D.A. Shmieg	1284	*	Ray Titus	1289	4
Mervin Compton	1288	*	V. Mueller	1307	4
Ray Furlong	1296	4			
W.J. Mueller	1304	4			
<u>LEMAY AVENUE</u>					
J. Ness	1364	5	L.C. Lustig	1415	4
Mrs. B. Tawney	1370	*			
B.J. Pruse	1376	4			
J.W. Pleiss	1382	2			
E.T. Sharpe	1388	3			
R.E. Anderson	1394	5			
S.D. Walton	1414	6			
R.L. Shefland	1460	6			

NOTE * AT LEAST ONE

NAME	HOUSE NUMBER	NUMBER OF PERSONS	NAME	HOUSE NUMBER	NUMBER OF HOUSE
<u>S. LEXINGTON AVENUE</u>					
H. Howard	1680	2	H.C. Curley	1745	6
C. Pagel	1764	9	T.O. Curley	1751	6
Ed. Gallagher	1794	6	Carlisle Fraser	1755	2
A.D. Peterka	2124	3	R.J. Kachel	1787	2
L. Sturzrehm	2146	1	A.J. Gebhart	1795	2
Albert Trapp	2158	3	T.R. Bernier	1813	6
F.W. Dudgeon	2170	2	H.H. White	1825	2
Wilfred Franzmeier	2180	2	H.L. Rolf	1861	3
Geo. Celonga	2210	5	Rex A. Greer	1881	4
Geo. Steffen	2218	3	H.L. Radant	1901	4
H.W. Knoblauch	2226	2	L. Greer	1903	4
W.H. Hickey	2234	2	Edward J Kelley	1905	4
O.A. Pacholl	2242	2	W.B. Pelovski	1965	2
Gene Stettner	2250	4	D.N. Catton	2401	*
D.C. Manthey	2258	4			
Elroy Schindeldecker	2300	2			
Albert I Lauer	2450	10			
Walter Post	2550	4			
<u>LINWOOD AVENUE</u>					
			Dale S. Peterson	871	4
			E.P. Olsen	887	*
<u>MARIE AVENUE WEST</u>					
N.T. Cheesebrow	594	4	E.G. Napier	645	4
B.W. Maher	648	4	G.W. Johnson	647	2
D.A. Carlson	652	5	E.H. Wahl	649	5
			Geo. Radabaugh	653	7
<u>MAYFIELD HEIGHTS ROAD</u>					
George Clemens	1670	3	R. Logering	1661	3
Tom Finns	1680	7			
<u>MIRIAM STREET</u>					
Luther E. Jones	544	6	R.N. Higgs	529	2
Ed. O'Connell	548	6	E.J. Fischer	537	2
M. Crum	556	5	R.L. Ward	541	3
R.F. Goecke	568	2			
<u>ORCHARD ROAD</u>					
R.C. Swanson	1130	3	Mrs. G.C. Cupit	1133	1
<u>PAGEL ROAD</u>					
W. Pagel	2410	3	H. Picard	2351	4
Arnold Christensen	2390	3			

NOTE: * at least one

PATRICIA STREET

NAME	HOUSE NUMBER	NUMBER OF PERSONS	NAME	HOUSE NUMBER	NUMBER OF PERSONS
	2068	*		2071	*
	2094	*		2095	*

PERRON ROAD

Ernest Perron	1444	4	McNeil Bros.	1455	3
---------------	------	---	--------------	------	---

PILOT KNOB ROAD

John Perron	2044	6	Hilltop Tavern	2072	2
B. Lyons	2100	4	Adler Perron & G. Giles	2079	4
S. N. Franson	2170	4		2151	-
Ken Hartz	2210	3	Al Ekblad	2205	3
R. W. Pearson	2220	4	H. C. Winkel	2215	2
Henry J. Perron	2260	2	R. J. Hamilton	2231	3
A. E. Ostertag	2288	6	L. B. Mahady	2241	3
Vic Tousignant	2450	2	Ken Hartz	2249	4
C. R. Olsen	2516	2	Harry Lemieux	2261	7
Walter E. Perron	2534	3		2269	-
			E. Hagemeister	2287	7
			F. J. Baars	2301	4
			Emil Burow	2351	2
			M. J. Kreitz	2359	4
			W. J. Perron	2575	2

RIDGE PLACE

G. Minea	772	6	A. J. Rabin	765	4
E. C. Tracy	790	2	O'Toole	781	2
R. G. Bjorklund	810	5	H. V. Hagstrum	789	4

RIVER ROAD

S. J. Mestnik	1954	*	Calvin Patraw	1895	*
Gordon W. Parr	1960	2	William Tourville	1915	*
W. Brustle	1962	4	Art Krutina	1935	2
E. O'Leary	1964	*			
C. Kroyer	1966	4			
	1968	*			
Aaron Gooding	1974	*			
Raymond Spencer	1976	3			
	2000	*			
Lyle Cory	2020	3			
Henry Brustle	2030	6			
J. A. Wheeler	2050	4			
John Kocisko	2300	3			
Minn. River Gun Club	2350	2			

ROGERS AVENUE

L. C. Gifford	1200	*	R. P. LeMay	1189	3
			Glen Little	1199	*

Copy

NOTE: * at least one.

SIBLEY HIGHWAY

NAME	HOUSE NUMBER	NUMBER OF PERSONS	NAME	HOUSE NUMBER	NUMBER OF PERSONS
Agnes Lilledahl	574	1	B. W. Greene	573	*
Milton Jensen	580	2			
Donald C. Scott	586	4		631	
L. J. Stransky	598	2	A. T. Sullivan	641	3
M. B. Sorem	606	6	Geo. F. Heimel	643	3
E. R. Clemens	630	2	H. F. Dunn	647	2
L. W. Kirchner	640	4	Paul E. Danz	649	3
Geo. W. Arndt	646	2			
W. F. Somerville	648	2			
R. G. Herbst	658	2			
J. M. Sprafka	754	2			
E. P. Swanda	774	4			
Ray Hanson	796	*			
A. Rassmussen	936	3			
William Schroepfer	978	2			
Al. Classen	982	2			
G. Weber	1000	2			
F. A. Moore	1028	3			
M. E. Hill	1032	*			
Mary Clemens	1040	2			
J. Klein	1054	4			
Fox	1132	2			
Milliman	1140	2			
P. K. Byers, Sr.	1150	2			
R. I. Janssen	1160	5			
J. Welsch	1176	2			
	1460	*			
J. L. Payson	1462	*			
Harry E. Garskaden	1472	*			
Henry LeTendre	1499	1			

SIBLEY LANE

J. E. Pearson	2216	2
C. E. Ervy	2220	1
D. C. Spavin	2232	3
E. E. Wood	2270	2
R. Gregg	2262	4

SIMARD STREET

Fred Mike	547	6
Magers	549	3
J. O. Kostner	551	4
Charles E. Frost	555	5
R. W. Munson	557	4

SOUTH LANE

W. E. Mann	1954	4
N. H. Quehl	1968	3

SPRING STREET

H. A. McCorkhill	568	*
H. R. Mason	576	3
Don Sachs	584	4

NOTE: at least one.

<u>SUNSET LANE</u>					
NAME	HOUSE NUMBER	NO. OF PERSONS	NAME	HOUSE NUMBER	NO. OF PERSONS
E. J. Haugberg	640	*	E. A. Stein, Jr.	639	4
Frank Novotny	642	*	Ed. Pomplin	643	*
W. G. Wolston	648	*	Ray Pedersen	647	*

<u>THERESA STREET</u>					
2098	*		2095	*	
(new houses for Century Constr. Co.)					

<u>Valley Curve Road</u>					
M. Steenberg	1870	*	E. Rossi	1825	2
H. Workman	1876	*	E. W. Bollmeier	1835	5
Mel Brandes	1882	*			

<u>VALLEY LANE</u>					
J. Bayer	590	*	Wm. Wegner	577	*
E. H. Rolf	600	*	W. Murray	583	*
A. E. Gautschi	606	2	Don Curtis	589	*

<u>VICKI LANE</u>					
1710	*		1733	*	
1720	*		1711	*	

<u>SOUTH VICTORIA</u>					
W. W. Dehrer	1824	3	K. E. Tilsen	1653	6
D. E. Westover	1950	5	Wm. Chamberland	1663	5
			Victor Lapakko	1671	4
			G. F. Minea	1691	4
				1699	*
			Roger Davis	1713	4
			C. L. Polski	1721	7
			R. Hauck	1731	2
			Emil Krammer	1755	4
			C. S. Holmes	1765	6
			C. F. Small	1789	3
			E. F. Burow	1811	2
			T. L. Burow	1875	3
			E. C. Estes	1919	2
			R. Malecka	1925	5
			Charles Signs	1931	2
			H. C. Christensen	1945	2
			Chas. Wagenknecht	1951	3

<u>VIEW LANE</u>					
D. Mourer	1038	*	Ed. Thury	1035	*
Carl Torbenson	1044	*	C. Beggs	1055	*
G. H. Plufka	1054	2			
H. Busch	1060	3			

86

114

C O P Y

NOTE: * at least one.

WACHTLER AVENUE

NAME	HOUSE NUMBER	No. OF PERSONS	NAME	HOUSE NUMBER	NO. OF PERSONS
Harvey Freundl	1238	*	William M. Russ	1401	2
E. Vaughan	1256	2	J. M. Wachtler	1525	4
L. W. Wachtler	1390	2	G. Lillygren	1571	4
Sid Rogers	1562	2	B. F. Murphy	1573	*
			Geo. Zwach	1575	*
			Lloyd Woltjer	1595	*
G. Jones	1920	*	H. C. Cole	1605	4
D. Miller	1940	*	Geo. Novotony	1897	*
			H. Routier	1919	*

WAGON WHEEL TRAIL

NAME	HOUSE NUMBER	No. OF PERSONS	NAME	HOUSE NUMBER	NO. OF PERSONS
C. E. Nelson	832	6	S. A. Doyas	901	6
R. R. Campion	838	3	J. J. Kulhanek	953	6
G. B. Bollinger	854	4	J. L. Cowden	987	3
W. J. Logan	862	*	D. W. Pace	991	7
H. F. LeLoop	870	*	Frank Hruska	1021	5
F. Wicker	878	1	R. E. Fisher	1025	8
H. A. Kirchner	894	2	R. C. Gullickson	1027	3
F. E. Carson	900	3	M. Z. Cronier	1031	4
J. Riley	954	*	B. E. Nilson	1037	11
Ed. Mechura	994	6	C. A. Camack	1043	3
Ed. Kulhanek	1020	4	A. Axelson	1047	6
George Kehl	1034	1	C. A. Lulling	1049	4
F. P. Moore	1040	3	D. Johnson	1053	4
Carl E. Hansen	1062	2	Ed S. Bohrer	1057	4
			R. W. Johnson	1065	3

WALSH LANE

NAME	HOUSE NUMBER	No. OF PERSONS	NAME	HOUSE NUMBER	NO. OF PERSONS
H. P. Gross	1906	4	Leo Lessick	1905	4
K. F. Hammett	1924	6	Sam Stepp	1925	5
Ed. Rechtzigel	1960	2	A. P. Gagnier	1957	2
			E. C. Palm	1975	6

W. WENTWORTH AVENUE

NAME	HOUSE NUMBER	No. OF PERSONS	NAME	HOUSE NUMBER	NO. OF PERSONS
G. R. Seeger	606	2	M. P. Schiefner	713	2
W. G. Andrews	620	5	E. B. Spear	739	2
Martin Schwanz	694	6	E. A. Schmidt	755	*
D. Degler	716	4	A. C. Lindou	777	2
	720	*			
Fred Raak	724	5			
G. T. Ziemer	730	2			
R. Mee	734	*			
F. Hogrefe	768	*			
O. L. Taylor	800	4			

WILLOW LANE

NAME	HOUSE NUMBER	No. OF PERSONS	NAME	HOUSE NUMBER	NO. OF PERSONS
K. Hassler	748	3	B. Hamilton	737	4
			J. Svolander	747	*
				765	*

C O P Y

NOTE: * at least one.

WINDY RIDGE

NAME	HOUSE NUMBER	NO. OF PERSONS	NAME	HOUSE NUMBER	NO. OF PERSONS
L. Ratterman	2022	2			
J. W. Pearson	2044	5			
A. W. Horning	2066	5			
John L. Yung	2090	5			
D. P. Matychuk	2082	2			
Leo Einfeldt	2098	3			

DORSET ROAD

P. Ogren)	
J. Geraghty)	22 Dwellings @ 3 per dwelling = 66
Leo White)	
R. Withy)	

HINGHAM CIRCLE

G. Erickson	*
-------------	---

BEEBE AVENUE

B. W. Parsons	*
---------------	---

DELAWARE

Dodd Road to Annapolis:

25 Dwelling @ 3 per Dwelling = 75

C O P Y

STATE OF MINNESOTA)
COUNTY OF DAKOTA) SS

Robert I. Janssen, A. W. Horning and E. Krammer being duly sworn, depose and say each for himself that the statements contained in the foregoing certificate are true, to the best of his knowledge and belief.

(s) Robert I. Janssen

(s) A. W. Horning

(s) E. J. Krammer

Subscribed and sworn to before
me this 16 day of January, 1956.

(SEAL)

(s) Frank Stary
Clerk of Mendota Township.

My Term Expires March, 1956.

12858