

## VILLAGE OF CLARKS GROVE

CLARKS GROVE, MINNESOTA

November 25th 1952

To the Secretary Of State  
St. Paul Minn.

At a special meeting of the Village Council held November 15th 1952 a petition was handed to the Council which was signed by Ben Schoon and Augusta Schoon, husband and wife and Tollef Folie and Ida Folie, husband and wife, who being the owners of the property described below, desire to have this tract of land included in the Village Limits of the Village of Clarks Grove-


A Resolution was introduced by Harry Olsen as follows;

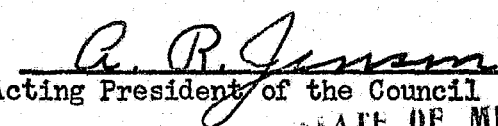
Resolved that the property described below be petitioned and included within the Village Limits of the Village of Clarks Grove;

Commencing at the Northwest Corner of the Southeast Quarter of the Southwest Quarter (SE $\frac{1}{4}$ SW $\frac{1}{4}$ ) of Section Thirty-five (35) Township One-Hundred Four(104), Range Twenty-One (21), thence East One Hundred (100) feet, thence South Four hundred Fifty (450) feet, thence West One Hundred (100) feet, thence North Four Hundred Fifty (450) feet to the place of beginning, all land lying along the East line of the Village of Clarks Grove limits.

Peter Rietveld moved to accept this resolution and on motion it was duly seconded and carried and the Resolution was adopted and a copy of the Order filed with the County Auditor and another copy filed with the Secretary of State.


Attested

  
Clerk

  
Acting President of the Council

STATE OF MINNESOTA  
DEPARTMENT OF STATE

FILED  
DEC 11 1952

  
Secretary of State

11867