

11760
GENERAL SERVICES ADMINISTRATION

Washington 25, D. C.



REGISTERED MAIL

August 16, 1954

Honorable G. Elmer Anderson
The Governor of Minnesota
St. Paul, Minnesota

Re: Duluth, Minnesota
Post Office

Dear Governor Anderson:

Pursuant to the requirements of the laws of the State of Minnesota contained in Minn. Stat. Ann. (1946) vol. 3, secs. 1.041, 1.042, 1.043 and 1.046, this Administration forwarded to your office under date of May 23, 1952 evidence of acquisition, copy of a plat and an accurate description by notes and bounds of certain lands in Becker County, Minnesota, acquired by the United States as a site for a Post Office in Duluth, Minnesota. Said letter made application for issuance of a certificate by the Governor, under the great seal of the State, of evidence of consent of the State of Minnesota to the acquisition of the lands and cession to the United States of America by the State of Minnesota of the concurrent jurisdiction over said land contemplated by Section 1.041 of the above-cited statutes.

A Certificate of Consent by the State of Minnesota executed by the Governor under date of June 2, 1952, relating to the United States jurisdiction of the State of Minnesota over the lands comprising the Duluth, Minnesota, Post Office site has been received in this Administration.

Notice is hereby given that pursuant to the provisions of the Act approved February 1, 1949 (54 Stat. 29), effective as of August 22, 1954 at 3:30 P.M., the United States has accepted the jurisdiction ceded to the United States by the said Certificate of Consent.

Please acknowledge receipt of this letter. Return of the enclosed copy designating time of receipt of this notice of acceptance by your office over your endorsement would be appreciated.

Cordially yours,

EDMUND F. MANSURE
Administrator

Governor Anderson acknowledged receipt of this letter by returning signed copy as per last paragraph. 8-30-54

11760

11 JPO

OFFICE OF THE GOVERNOR
STATE OF NEW YORK

ALBANY, N. Y.

AUGUST 18, 1954


TO THE HONORABLE THE GOVERNOR
STATE OF NEW YORK
ALBANY, N. Y.

SIR: I have the honor to acknowledge the receipt of your letter of the 17th inst. regarding the matter of the proposed amendment to the Constitution of the State of New York, relating to the term of office of the Governor.

I am sorry that I am unable to advise you of the result of the action of the Governor's Office on this matter at this time. The matter is being given careful consideration and I expect to be able to advise you more fully in the near future.

I am, Sir, very respectfully,
Yours very truly,
GOVERNOR

Very truly yours,
GOVERNOR



WASHINGTON 25 D. C.

GENERAL SERVICES ADMINISTRATION

CERTIFICATE OF CONSENT

By the State of Minnesota to the Acquisition of Certain Lands by the United States, Located in Meeker County, Minnesota for a post office site at Dassel in said county and state.

KNOW ALL MEN BY THESE PRESENTS:

WHEREAS, the United States of America on July 18, 1951, acquired fee simple title to lands in Meeker County, Minnesota, described as follows:

Lying and being in Dassel, County of Meeker, State of Minnesota; beginning at a point in the easterly side of Fourth Street (Trunk Highway No. 15), said point being the southwesterly corner of land now or formerly of Nick Baden; running thence in an eastwardly direction along the southerly boundary of said land of Nick Baden a distance of 140 feet to a point being the northwesterly corner of land now or formerly of Holm Brothers; thence in a southwardly direction along the westerly boundary of said land of Holm Brothers a distance of 150 feet to a point in the northerly side of a 20-foot public alley; thence in a westwardly direction along the northerly side of said 20-foot public alley a distance of 140 feet to the point or place of beginning; being all of Lots Nos. 13, 14 and 15, Block 7, Original Town, Village of Dassel, Minnesota; subject to easements for roads, highways and public utilities of record.

WHEREAS, there is attached hereto the vendors' survey prepared by Leonard Shoultz, County Surveyor, Meeker County, Minnesota, upon which the lands hereinabove described are delineated, and

WHEREAS, the United States of America is entitled to acquire said lands hereinbefore described for use as a post office site, and


WHEREAS, formal application has been made pursuant to the provisions of the laws of the State of Minnesota, contained in Minnesota Statutes Annotated, Sections 1.041, 1.042, 1.043 and 1.046, by the General Services Administration, through Jess Larson,

administrator thereof, on behalf of the United States of America for the issuance of a certificate by the Governor, under the Great Seal of the State, of evidence of consent of the State of Minnesota to the acquisition of the property hereinabove described, and the cession to the United States of America, by the State of Minnesota, of the concurrent jurisdiction over said property contemplated by the above cited section 1.041, and


WHEREAS, the lands hereinabove described were acquired by the United States of America pursuant to the authority contained in the Public Buildings Act of 1949, approved June 16, 1949 (63 Stat. 176), and the Federal Property and Administrative Services Act of 1949, approved June 30, 1949 (63 Stat. 377), as amended.

NOW, THEREFORE, I, C. Elmer Anderson, Governor of the State of Minnesota, pursuant to the authority vested in me by the afore-said statutes of the State of Minnesota, do hereby certify for and on behalf of the State of Minnesota that consent has been given to the United States of America to the acquisition of the lands hereinabove described and acquired by the United States of America in the manner under the authority and for the purpose hereinabove set forth, and that exclusive jurisdiction has been ceded to the United States of America over said lands subject to the right of the State of Minnesota to cause its civil and criminal process to be executed on the premises, which right is reserved to the state.

IN WITNESS WHEREOF, I have hereunto, this 2nd day of June, 1952, set my hand as Governor of the State of Minnesota, and affixed hereto the Great Seal of the State.




C. ELMER ANDERSON
Governor of the State of Minnesota



Secretary of State

STATE OF MINNESOTA
DEPARTMENT OF STATE
FILED
JUN 4 - 1952

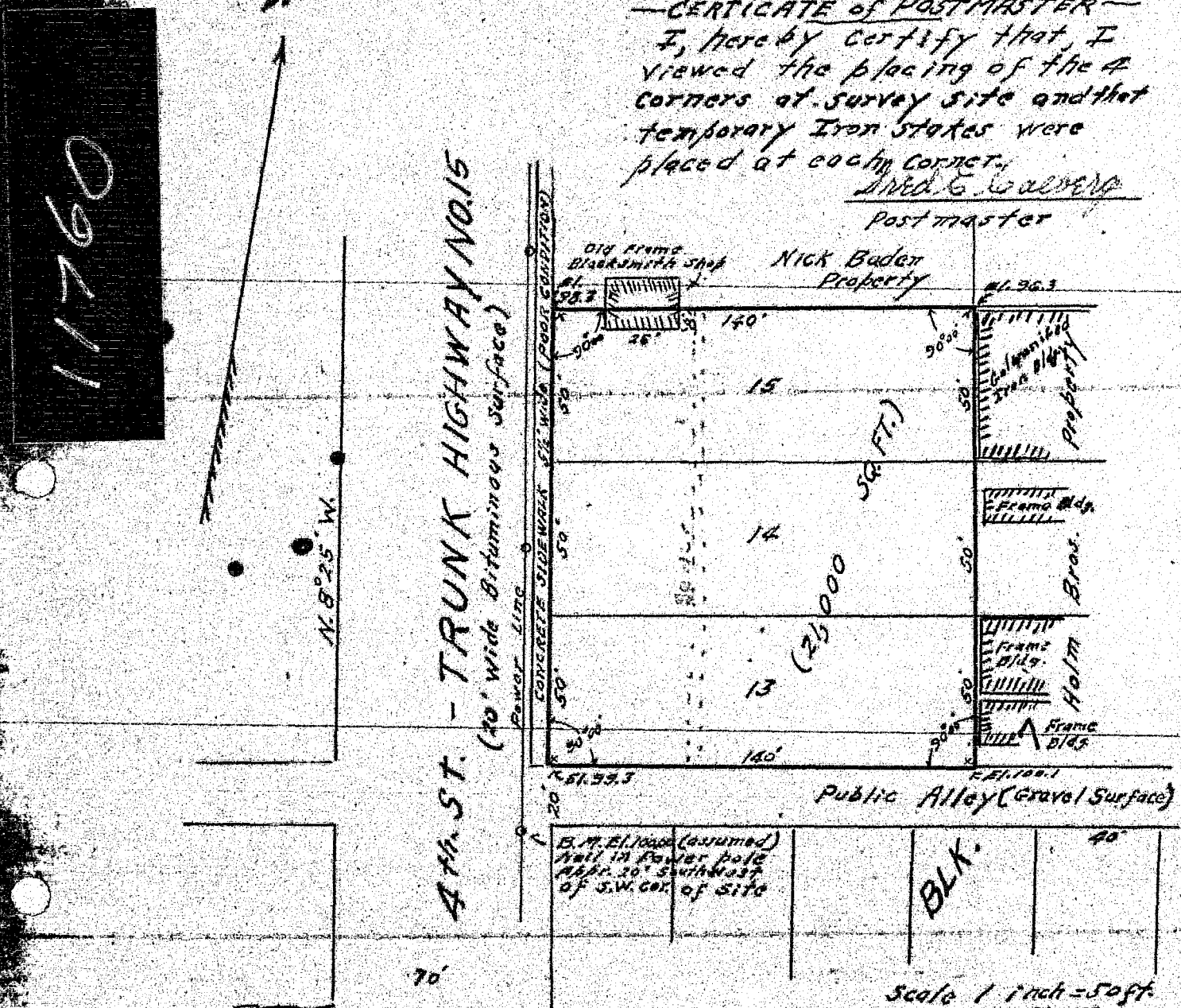


Secretary of State

DASSEL, MINNESOTA

—CERTIFICATE of POSTMASTER—
I, hereby certify that, I
viewed the placing of the 4
corners at survey site and that
temporary Iron stakes were
placed at each corner.

Wm. G. Walberg
Postmaster



~ SURVEY NOTES ~

There is No Established building lines
There is No concrete curb at site.
The Frame building shown encroached
on the site is in very poor condition.
The buildings shown on the east
side of property do not encroach
on site.
There is a sanitary sewer line running
through the alley at site that is
privately owned. There is 16 water
lines, steam, phone, gas, cables, wires
under or over site. *L. Arnold*

- SURVEYOR'S CERTIFICATE -
I, Leonard Shaulitz, COUNTY
SURVEYOR of MEeker COUNTY
MINNESOTA do hereby certify
that this plat is a true rep-
resentation of a survey made
by me of the site shown on
said plat of Lots 13, 14 & 15 of D.K. 2
of Dassel Village. Leonard Shaulitz
COUNTY SURVEYOR,
MEERER COUNTY, MINN.
This survey agrees with the deed
to the United States.
Land Acquisition Branch,
March 3/27/52

#11760
O.D.

STATE OF MINNESOTA
DEPARTMENT OF STATE
FILED
JUN 4 - 1952

Mike Holm
Secretary of State