

STATE OF MINNESOTA

: ss

COUNTY OF RENVILLE

CERTIFICATE

I, Norman Raitz, the duly elected, qualified and acting Village Clerk of the Village of Hector, in and for said County, and custodian of all the records, minutes and ordinances of the Village of Hector, do hereby certify that I have compared the foregoing copy of Ordinance No. 107 with the original ordinance adopted by the Village Council of the Village of Hector on the 8th day of August, 1950, and shown in the Village Ordinance Book as Ordinance No. 107 and preserved in my office as Village Clerk, and I have found the same to be a true and correct transcript of the whole thereof.

IN TESTIMONY WHEREOF, I have hereunto subscribed my name and affixed the seal of the Village of Hector this 26 day of August, 1950.

Norman Raitz
Village Clerk
Hector, Minnesota

11190

(VILLAGE SEAL)

ORDINANCE NO. 107

AN ORDINANCE ANNEXING AND DECLARING THE VILLAGE CEMETERY SITUATED IN THE NE $\frac{1}{4}$ OF THE NW $\frac{1}{4}$, SECTION 32, TOWNSHIP 115 NORTH, RANGE 32 WEST IN THE COUNTY OF RENVILLE, STATE OF MINNESOTA AND ACCORDING TO THE RECORDED PLAT THEREOF ON FILE AND OF RECORD IN THE OFFICE OF THE REGISTER OF DEEDS IN AND FOR SAID COUNTY OF RENVILLE AND STATE OF MINNESOTA; AND THE FIRST ADDITION TO THE HECTOR CEMETERY SITUATED IN LOT 2 IN THE NE $\frac{1}{4}$ OF THE NW $\frac{1}{4}$, SECTION 32, TOWNSHIP 115 NORTH, RANGE 32 WEST, RENVILLE COUNTY, MINNESOTA, ACCORDING TO THE RECORDED PLATS THEREOF ON FILE AND OF RECORD IN THE OFFICE OF THE REGISTER OF DEEDS IN AND FOR RENVILLE COUNTY, MINNESOTA; AND THE VILLAGE MUNICIPAL AIRPORT AREA DESCRIBED AS FOLLOWS: TRACT NO. 1: LOT "C" OF ERICKSON'S SUBDIVISION OF NE $\frac{1}{4}$ OF SE $\frac{1}{4}$ OF SECTION 29, T115N, R32W, EAST OF THE RIGHT OF WAY OF STATE HIGHWAY NO. 4, CONTAINING 15.87 ACRES, TRACT NO. 2: LOT "B" IN SE $\frac{1}{4}$ OF SECTION 29, T115N, R32W, EAST OF THE RIGHT OF WAY OF STATE HIGHWAY NO. 4, CONTAINING 55.85 ACRES, TRACT NO. 3: ALL THAT PART OF NE $\frac{1}{4}$ OF SECTION 32, T115N, R32W LYING NORTH OF THE CENTER LINE OF JUDICIAL DITCH NO. 15 AND EAST OF THE RIGHT OF WAY OF STATE HIGHWAY NO. 4, CONTAINING 81.00 ACRES, TRACT NO. 4: PART OF NW $\frac{1}{4}$ OF NW $\frac{1}{4}$ OF SECTION 33, T115N, R32W DESCRIBED AS FOLLOWS: COMMENCING AT A POINT 434.0 FEET SOUTH OF THE NW CORNER OF SECTION 33, T115N, R32W, THENCE SOUTH 38 DEGREES EAST 1138 FEET TO THE CENTER LINE OF JUDICIAL DITCH NO. 15, THENCE WESTERLY ALONG THE CENTER LINE OF JUDICIAL DITCH NO. 15, TO THE WEST LINE OF SAID SECTION 33, AND THENCE NORTH ALONG THE SECTION LINE 892 FEET TO THE POINT OF BEGINNING, ALL IN THE COUNTY OF RENVILLE, STATE OF MINNESOTA, TO BE AN ADDITION TO THE VILLAGE OF HECTOR.


The Village Council of the Village of Hector do ordain as follows:


Section 1: That the Hector Cemetery situated in the Northeast Quarter of the Northwest Quarter (NE $\frac{1}{4}$ of NW $\frac{1}{4}$), Section Thirty-two (32), Township One Hundred Fifteen (115) North, Range Thirty-two (32) West, Renville County, Minnesota, according to the recorded plat thereof on file and of record in the office of the Register of Deeds in and for said County of Renville and State of Minnesota, and the First Addition to the Hector Cemetery situated in Lot Two (2) in the Northeast Quarter of the Northwest Quarter (NE $\frac{1}{4}$ of NW $\frac{1}{4}$), Section Thirty-two (32), Township One Hundred Fifteen (115) North, Range Thirty-two (32) West, Renville County, Minnesota, according to the recorded plats thereof on file and of record in the office of the Register of Deeds of Renville County, Minnesota, and the Hector Municipal Airport area, described as Tract No. 1: Lot "C" of Erickson's Subdivision of the Northeast Quarter of the Southeast Quarter (NE $\frac{1}{4}$ of SE $\frac{1}{4}$) of Section Twenty-nine (29), Township One Hundred Fifteen (115) North, Range Thirty-two (32) West, east of the right of way of State Highway No. 4, containing 15.87 acres; Tract No. 2: Lot "B" in the Southeast Quarter (SE $\frac{1}{4}$) of Section Twenty-nine (29), Township One Hundred Fifteen (115) North, Range Thirty-two (32) West, east

of the right of way of State Highway No. 4, containing 55.85 acres; Tract No. 3: All that part of the Northeast Quarter ($NE\frac{1}{4}$) of Section Thirty-two (32), Township One Hundred Fifteen (115) North, Range Thirty-two (32) West lying north of the center line of Judicial Ditch No. 15 and east of the right of way of State Highway No. 4, containing 81.00 acres; Tract No. 4: Part of the Northwest Quarter of the Northwest Quarter ($NW\frac{1}{4}$ of $NW\frac{1}{4}$) of Section Thirty-three (33), Township One Hundred Fifteen (115) North, Range Thirty-two (32) West described as follows: Commencing at a point 434.0 feet south of the northwest corner of Section Thirty-three (33), Township One Hundred Fifteen (115) North, Range Thirty-two (32) West, thence south 38 degrees east 1138 feet to the center line of Judicial Ditch No. 15, thence westerly along the center line of Judicial Ditch No. 15 to the West line of said Section Thirty-three (33), and thence north along the section line 892 feet to the point of beginning, all situated in the County of Renville, State of Minnesota, be, and the same hereby are, annexed to and declared to be an addition to the Village of Hector, to be and become a part of the Village of Hector as effectually as if said property had been originally a part thereof.


Section 2: This ordinance shall be in full force and effect from and after its passage, publication according to law and the filing and recording of a certified copy of the same in the office of the Register of Deeds of Renville County, Minnesota, the office of the County Auditor of Renville County, Minnesota, and the office of the Secretary of State of the State of Minnesota.

Passed by the Village Council this 8th day of August, 1950.


Harold J. Butler, Mayor


Norman Raitz, Clerk

Published in the Hector Mirror August 17, 1950.

STATE OF MINNESOTA
DEPARTMENT OF STATE
FILED
AUG 31 1950

Secretary of State

11190