

Advocates for Health

LIFESAVING SOLUTIONS

501(c)(3) Nonprofit Organization

Advocates For Health Legislative Project

What is an Outdoor AED Smart Monitored Cabinet?



Outdoor: Our vision is that AEDs are accessible to the public 24/7. Oftentimes AEDs are located inside buildings. Placing an AED outdoors and available to the public is key to helping during a Sudden Cardiac Arrest (SCA).

The red box on this cabinet stores and monitors the functionality of the AED and also regulates the temperature.



AED: An Automated External Defibrillator can be used by anyone and can help save a life during SCA. The AED will deliver a shock to a person in SCA only if it detects that it is needed. An AED will not shock a person that does not need it.



Smart: If the door to the red box is opened or the AED is removed, a call center will be alerted of an emergency.



Monitored: Since we want the AED to be available in an outdoor space, it is important to control the temperature of where the AED is stored. Heat and cold could cause an AED not be working properly. Our team is alerted if the temperature is too low or high or loses power.



Cabinet: The stainless steel cabinet that houses the AED is weather-resistant to withstand the elements of all seasons.

What Advocates For Health Does

- Advocates For Health, a certified 501(c)(3) nonprofit organization, believes in making AEDs more accessible to the public 24/7. One of our goals is to identify areas where outdoor public access to an AED would be beneficial. Oftentimes AEDs are locked or not available to the public. Our solution to making AEDs more accessible to the public is to place them in “Outdoor AED Smart Monitored Cabinets.” With public access, an AED can be available in the event of an emergency by a bystander until medical help arrives. Statistics show that early intervention with CPR and the use of an AED during a Sudden Cardiac Arrest is critical in survival rates. Our mission is to provide public access to AEDs and also to inform communities of their importance.
- Public access to AEDs is a driving part of our organization. It is also of importance that all AEDS are registered. We register with State and National Registries and Pulse Point for tracking of AED Pad and battery expiration dates. Per AED manufacturers AED pads expire after 2 years and batteries expire after 4 years.
- Our team will work together to collaborate with community leaders to develop an action plan that is unique to the community. Our vision is that when we install “Outdoor AED Smart Monitored cabinets,” it benefits the community in multiple ways. These benefits include
 - 1. An AED is available to the public 24/7.
 - 2. The AED is stored in a temperature-controlled, monitored cabinet to ensure the AED is functional when needed.
 - 3. Community members receive training on how to perform CPR and use an AED. One of the goals of this training is to empower someone to take action in their community during an SCA. Bystander intervention until emergency services arrive has been proven to help increase the odds of survival.

What one geographic area will benefit most from the Advocates For Health program?

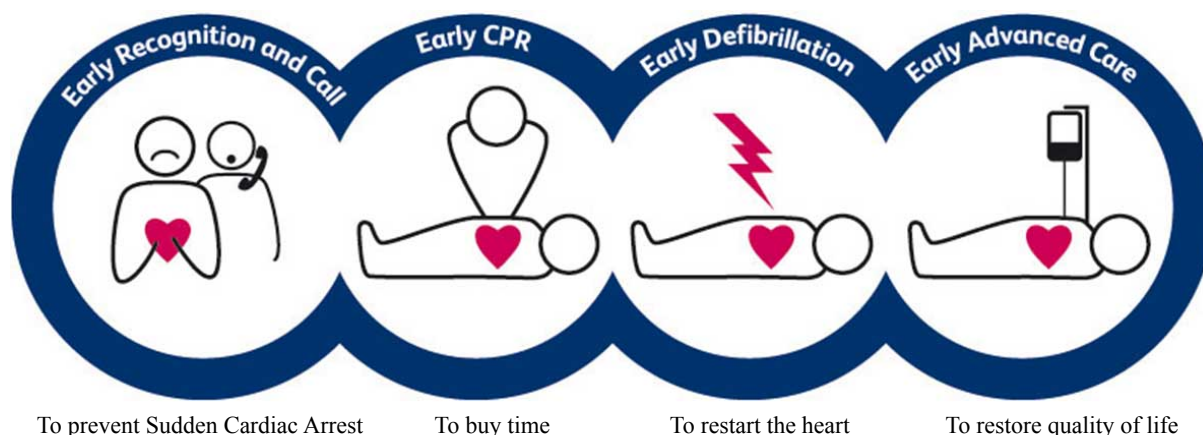
- All of Minnesota

What ethnicity is served by the program?

- 100% Not Specific
- Sudden Cardiac Arrest does not discriminate. It kills rich and poor, young and old, the very fit, and affects all races.

What percentage for each age group will be served by the program?

- 100% All Ages



(<https://www.google.com/url?sa=i&url=https%3A%2F%2Fwww.learnpronline.net%2Fthe-four-steps-of-the-chain-of-survival%2F&psig=AOvVaw3gz8amQHpd-Zd0mVYBqH-C&ust=1642542574026000&source=images&cd=vfe&ved=0CAsOjRxqFwoTCLiJk5HjufUCFOAAAAAdAAAAABAD>)

What Evidence Supports States Laws to Enhance Public Access Defibrillation?


- Over 350,000 people die from Sudden Cardiac Arrest (SCA) each year.
(<https://www.sca-aware.org/about-sudden-cardiac-arrest/latest-statistics>)
- Heart Disease is the leading cause of death in the U.S.A.
(<https://www.cdc.gov/nchs/fastats/leading-causes-of-death.htm>)
- 95% of SCA victims die before they reach the hospital or other source of emergency help.
(http://www.akleg.gov/basis/get_documents.asp?session=29&docid=283#:~:text=It%20is%20estimated%20that%2095.0other%20source%20of%20emergency%20help.&text=As%20many%20as%2075%20percent.signs%20of%20coronary%20artery%20disease.)
- The chance of survival without AED is less than 5%.
(http://www.akleg.gov/basis/get_documents.asp?session=29&docid=283#:~:text=It%20is%20estimated%20that%2095.0other%20source%20of%20emergency%20help.&text=As%20many%20as%2075%20percent.signs%20of%20coronary%20artery%20disease.)
- Using an AED on a patient in SCA increases the survival rate up to 66.5%.
(<https://newsroom.heart.org/news/cardiac-arrest-survival-greatly-increases-when-bystanders-use-an-automated-external-defibrillator>)
- Every minute a victim is down due to SCA chance of survival goes down 10% (after 10 minutes survival rate diminishes rapidly).
(<https://www.ehstoday.com/health/article/21919523/cardiac-arrest-survival-rates-higher-with-aed-use>)
- Making AEDs available 24/7 increases the chance of obtaining an AED quick enough to save the victim in 4 minutes.
- The cost per SCA death in the U.S. is roughly \$600,000 of economic burden. <https://www.heartofthenation.com.au/cost-of-scd>
- According to Dr. Ockweels’s research “for every dollar spent on public access defibrillation, a **seven-dollar return** is delivered back to society.”
<https://rapidresponserevival.com/2021/10/21/cost-effectiveness-of-public-access-defibrillation/>

- The State Law Fact Sheet describes the landscape of state laws that address the attributes of a comprehensive public access defibrillation (PAD) program recommended by the American Heart Association (AHA) and other national organizations.

https://www.cdc.gov/dhbsp/policy_resources/pad_slfs.htm

- The recommended attributes of a comprehensive PAD program include:
 - Targeted automated external defibrillator (AED) site placement
 - Training anticipated responders
 - Emergency medical services (EMS) coordination
 - Emergency response plans
 - Routine maintenance and testing of AEDs
 - Continuous quality improvement
 - Limited civil liability or qualified immunity

Cardiac Arrest: An Important Public Health Issue



Cardiac arrest is a public health issue with **widespread incidence** and **severe impact** on human health and well-being. There are several recommended **strategies for prevention** and control.

⚡ Incidence



In 2015, approximately **357,000** people experienced out-of-hospital cardiac arrest (OHCA) in the United States.



Approximately **209,000** people are treated for in-hospital cardiac arrest (IHCA) each year.

⚡ Impact

Mortality:
70%–90%



Approximately 70%–90% of individuals with OHCA die before reaching the hospital.



Morbidity: Those who survive cardiac arrest are likely to suffer from injury to the brain and nervous system and other physical ailments. Additionally, nearly half of OHCA survivors suffer psychological distress such as anxiety, post traumatic stress disorder, and depression.

⚡ Economic Impact



Societal Cost: The estimated burden to society of death from cardiac arrest is 2 million years of life lost for men and 1.3 million years for women, greater than estimates for all individual cancers and most leading causes of death.

⚡ Prevention



Early intervention by CPR and defibrillation: Early, high-quality CPR, including compression only CPR, and use of automated external defibrillators (AEDs) immediately following cardiac arrest can reduce morbidity and save lives.



Clinical prevention: For patients at high risk, implantable cardioverter defibrillators and pharmacologic therapies can prevent cardiac arrest.



Other early interventions: Depending on the cause of the cardiac arrest, other interventions such as cold therapy and administering antidote to toxin-related cardiac arrest can reduce mortality and long-term side effects.



What Is Public Health's Role in Cardiac Arrest?

The public health community can implement strategies to prevent and control cardiac arrest. Making progress will require engagement and collaboration between CDC and key partners, including national partners, state programs, researchers, and many others.

Public Health Strategies:

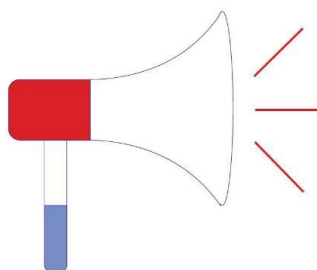


Improved Surveillance

Directing effective cardiac arrest programs requires monitoring of trends over time and across environmental conditions. Improved surveillance could enhance our ability to identify and compare incidence rates, effective treatments, and groups at elevated risk.

Proposed or promising approaches include the following:

- ⚡ Develop and implement unique diagnostic codes for out-of-hospital cardiac arrest (OHCA) and in-hospital cardiac arrest (IHCA).
- ⚡ Classify OHCA and its outcomes as reportable events.
- ⚡ Support a national registry.



Increasing Public Awareness of Cardiac Arrest, CPR, and AED

Advocacy groups have called for a "culture of action" surrounding cardiac arrest that would require widespread public awareness.

Proposed or promising approaches include the following:

- ⚡ Raise awareness about the difference between cardiac arrest and heart attack.
- ⚡ Educate the community on CPR and AED use.
- ⚡ Dispell common myths that cause bystanders to delay intervening in sudden cardiac arrest.



Encouraging Public Access Defibrillation (PAD) Policies that Promote Effective Use of AEDs

Efforts are needed to improve the availability of AEDs, public awareness of their locations, and access to them.

Proposed or promising approaches for AED placement include the following:

- ⚡ Schools
- ⚡ Casinos
- ⚡ Sports facilities
- ⚡ Airports
- ⚡ Churches

What are the Facts and Figures about Sudden Cardiac Arrest?



defibfact #1

Among **student athletes**, sudden cardiac arrest is the **leading cause of death**.



defibfact #2

The leading cause of death on **school campuses** is sudden cardiac arrest.



 **defibfact #3****23,000**

people **under the age of 18** are affected by sudden cardiac arrest each year.

**90%** **defibfact #4**

More than **90%** of sudden cardiac arrest victims **die**.



 **defibfact #5**

1 in 7.4 deaths across the United States are attributed to sudden cardiac arrest.

 **defibfact #6**

Chances of survival **decrease about 10%** for every minute that passes without treatment during sudden cardiac arrest.

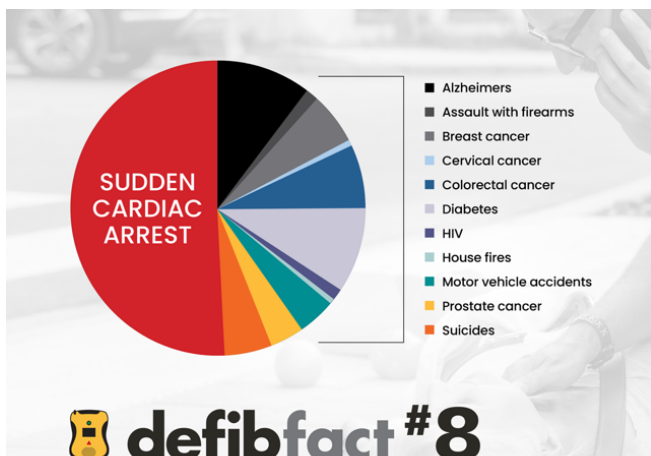




10,000

sudden cardiac arrests
occur annually **at work** in the US.

 **defibfact #7**



 **defibfact #8**

Deaths from cardiac arrest alone
vs. many other causes combined.

Minnesota Bill Proposal

- 1 Outdoor AED Smart Monitored Cabinet to be placed at all 74 Wayside rests in MN = **74 Total** (See Attachment 1)
- 3 Outdoor AED Smart Monitored Cabinets to be placed at each 76 State parks = **228 total** (See attachment 2)
- 10 Outdoor AED Smart Monitored Cabinets per 87 Counties to be placed at Public Boat Landings in MN = **870 total**
- 2 Outdoor AED Smart Monitored Cabinets per MN school district = **1,106 total** (See attachment 3)
- Total placement **2,278** Outdoor AED Smart Monitored Cabinets
- Asking **\$23,795,146** to implement 8-year plan (assumes accessible electrical)

The Outdoor AED Smart Cabinet Package Includes:

- Stainless Steel cabinet with AED Smart Monitoring system
- AED (Automated External Defibrillator)
- Apple AirTag GPS Tracking
- Installation of cabinet
- Hands-Only CPR/AED Group Instructional Training
- Planning, Mapping, and Site Selection Help
- 8 Years of AED Smart Monitoring, including multi carrier SIM via cell network and connection into emergency response center
- AED/CPR Instructional Poster
- AED Maintenance of Batteries and Pads
- AED Registration with National/State Registries
- Inclusion in County 911 Mapping if available
- 2 Directional Road Signs
- Vinyl Graphics on the front/back of the unit
- Replacement of Pads covered for 8 years
- Replacement of Batteries covered for 8 years

What Advocates For Health has done already

- Advocates For Health has placed 105+ Outdoor AED Monitored Cabinets in Minnesota since the early installations of 2019.
- Success is demonstrated by continuing to install Outdoor AED Smart Monitored Cabinets in communities and conducting AED/CPR training. Every installation and training continues to raise awareness.
- Every new community we impact feels like a success. One of the greatest success stories came the first time a bystander ran to the outdoor cabinet in their community and grabbed an AED after finding a man unconscious showing signs of SCA. Community members having access to an AED and taking action was a source of pride and inspiration to the team at Advocates For Health. We continue to build a list of success stories and hope to continue to do so!

Notes:

Attachment 1 (Minnesota Wayside Rest Areas):

Interstate I-35 Northbound (Mile Marker 1)

Albert Leak Welcome Center / Rest Area

(8 miles South of Albert Lea)

[MAP](#)

Interstate I-35 Northbound (Mile Marker 35)

Straight River Rest Area

(7 miles South of Owatonna)

[MAP](#)

Interstate I-35 Northbound (Mile Marker 68)

Heath Creek Rest Area

(9 miles North of Faribault)

[MAP](#)

Interstate I-35 Northbound (Mile Marker 154)

Goose Creek Rest Area

(1.5 miles North of Harris)

[MAP](#)

Interstate I-35 Northbound (Mile Marker 198)

Kettle River Rest Area

(5 miles North of Sandstone)

[MAP](#)

Interstate I-35 Northbound (Mile Marker 226)

Culkin Rest Area

(1 mile South of Mahtowa)

[MAP](#)

Interstate I-35 Northbound (Mile Marker 249)

Thompson Hill Welcome Center

(at the Junction of I-35 and US-2)

Interstate I-35 Southbound (Mile Marker 35)

Straight River Rest Area

(7 miles South of Owatonna)

[MAP](#)

Interstate I-35 Southbound (Mile Marker 75)

New Market Rest Area

(5 miles North of South Scott County line)

[MAP](#)

Interstate I-35 Southbound (Mile Marker 131)

Forest Lake Rest Area

(0.8 miles South of C.S.A.H. 2)

[MAP](#)

Interstate I-35 Southbound (Mile Marker 208)

General Andrews Rest Area

(2 miles Northeast of Willow River)

[MAP](#)

Interstate I-35 Southbound (Mile Marker 250)

Thompson Hill Welcome Center

(at the Junction of I-35 and US-2)

Interstate I-90 Eastbound (Mile Marker 0)

Valley Springs Welcome Center

(0.5 miles West of MN/SD State line)

[MAP](#)

Interstate I-90 Eastbound (Mile Marker 24)

Adrian Rest Area

(2.8 miles West of Adrian)

[MAP](#)

Interstate I-90 Eastbound (Mile Marker 69)

Clear Lake Rest Area

(4.2 miles West of Jackson)

[MAP](#)

Interstate I-90 Eastbound (Mile Marker 119)

Blue Earth Rest Area

(1 mile West of TH-169)

[MAP](#)

Interstate I-90 Eastbound (Mile Marker 162)

Hayward Rest Area

(2.2 miles East of 35)

[MAP](#)

Interstate I-90 Eastbound (Mile Marker 202)

High Forest Rest Area

(3.1 miles Southwest of High Forest)

[MAP](#)

Interstate I-90 Eastbound (Mile Marker 244)

Enterprise Rest Area

(10 miles East of St Charles)

Interstate I-90 Westbound (Mile Marker 25)

Adrian Rest Area

(1.8 miles West of Adrian)

[MAP](#)

Interstate I-90 Westbound (Mile Marker 72)

Des Moines River Rest Area

(1.5 miles West of TH-71)

[MAP](#)

Interstate I-90 Westbound (Mile Marker 119)

Blue Earth Rest Area

(1 mile West of TH-169)

MAP**Interstate I-90 Westbound (Mile Marker 171)**

Oakland Woods Rest Area

(1.25 miles West of CSAH 34)

MAP**Interstate I-90 Westbound (Mile Marker 222)**

Marion Rest Area

(3.5 miles East of TH-62)

MAP**Interstate I-90 Westbound (Mile Marker 276)**

Dresbach Welcome Center

(0.2 miles West of WI/MN State line)

Wisconsin-Minnesota State Line**North Dakota-Minnesota State Line****MAP****Interstate I-94 Eastbound (Mile Marker 2)**

Moorhead Welcome Center

(1.27 miles East of US-75)

MAP**Interstate I-94 Eastbound (Mile Marker 100)**

Lake Latoka Rest Area

(1.15 miles Northwest of Jct TH-27)

MAP**Interstate I-94 Eastbound (Mile Marker 152)**

Big Spunk Lake Rest Area

(1.5 miles West of Avon Interchange)

MAP**Interstate I-94 Eastbound (Mile Marker 187)**

Enfield Rest Area

(6 miles West of Junction TH-25)

MAP**Interstate I-94 Eastbound (Mile Marker 215)**

Elm Creek Rest Area

(2 miles Northwest of Junction I-494)

Wisconsin-Minnesota State Line**Interstate I-94 MN Rest Areas****Westbound I-94 Rest Areas****North Dakota-Minnesota State Line****MAP****Interstate I-94 Westbound (Mile Marker 69)**

Hansel Lake Rest Area

(0.4 miles Southeast of Junction TH-59)

MAP**Interstate I-94 Westbound (Mile Marker 105)**

Burgen Lake Rest Area

(1.5 miles East of TH-29)

MAP**Interstate I-94 Westbound (Mile Marker 152)**

Middle Spunk Lake Rest Area

(1 mile West of Avon Interchange)

MAP**Interstate I-94 Westbound (Mile Marker 178)**

Fuller Lake Rest Area

(1 mile West of East Stearns County Line)

MAP**Interstate I-94 Westbound (Mile Marker 256)**

St Croix Welcome Center

(2.76 miles West of Saint Croix River)

Wisconsin-Minnesota State Line

Attachment 2 (Minnesota State Parks)

Afton State Park	Kilen Woods State Park	Blue Mounds State Park	Lake Louise State Park
Banning State Park	La Salle Lake State Recreation Area	Buffalo River State Park	Lake Maria State Park
Bear Head Lake State Park	Lac qui Parle State Park	Camden State Park	Lake Shetek State Park
Beaver Creek Valley State Park	Lake Bemidji State Park	Carley State Park	Lake Vermilion-Soudan Underground Mine State Park
Big Bog State Recreation Area	Lake Bronson State Park	Cascade River State Park	Maplewood State Park
Big Stone Lake State Park	Lake Carlos State Park	Charles A. Lindbergh State Park	McCarthy Beach State Park

[Crow Wing State Park](#) [Mille Lacs Kathio State Park](#)

[Fort Snelling State Park](#) [Nerstrand Big Woods State Park](#)

[Cuyuna Country State Recreation Area](#) [Minneopa State Park](#)

[Franz Jevne State Park](#) [Old Mill State Park](#)

[Father Hennepin State Park](#) [Minnesota Valley State Recreation Area](#)

[Frontenac State Park](#) [Red River State Recreation Area](#)

[Flandrau State Park](#) [Monson Lake State Park](#)

[Garden Island State Recreation Area](#) [Rice Lake State Park](#)

[Forestville/Mystery Cave State Park](#) [Moose Lake State Park](#)

[George H. Crosby Manitou State Park](#) [St. Croix State Park](#)

[Fort Ridgely State Park](#) [Myre - Big Island State Park](#)

[Glacial Lakes State Park](#) [Sakatah Lake State Park](#)

[Glendalough
State Park](#)

[Savanna Portage
State Park](#)

[Interstate State
Park](#)

[Tettegouche
State Park](#)

[Gooseberry Falls
State Park](#)

[Scenic State Park](#)

[Iron Range OHV
State Recreation
Area](#)

[Upper Sioux
Agency State
Park](#)

[Grand Portage
State Park](#)

[Schoolcraft State
Park](#)

[Itasca State Park](#)

[Whitewater
State Park](#)

[Great River
Bluffs State Park](#)

[Sibley State Park](#)

[Jay Cooke State
Park](#)

[Wild River State
Park](#)

[Greenleaf Lake
State Recreation
Area](#)

[Split Rock Creek
State Park](#)

[John A. Latsch
State Park](#)

[William O'Brien
State Park](#)

[Hayes Lake State
Park](#)

[Split Rock
Lighthouse State
Park](#)

[Judge C.R.
Magney State
Park](#)

[Zippel Bay State
Park](#)

[Hill Annex Mine
State Park](#)

[Temperance
River State Park](#)

Attachment 3 (Minnesota School Districts)

- ACGC School District
- Ada-Borup School District
- Adrian School District
- Aitkin School District
- Albany School District
- Albert Lea School District
- Alden-Conger School District
- Alexandria School District
- Annandale School District
- Anoka-Hennepin School District
- Ashby School District
- Austin School District
- Badger School District
- Bagley School District
- Barnesville School District
- Barnum School District
- Battle Lake School District
- Becker School District
- Belgrade-Brooten-Elrosa School District
- Belle Plaine School District
- Bemidji Area Schools
- Benson School District
- Bertha-Hewitt School District
- Big Lake School District
- Bird Island-Olivia-Lake Lillian School District
- Blackduck School District
- Blooming Prairie School District
- Bloomington Public Schools
- Blue Earth Area School District
- Braham School District
- Brainerd School District
- Brandon-Evansville Independent School District
- Breckenridge School District
- Brooklyn Center School District
- Browerville School District
- Browns Valley School District
- Buffalo Lake-Hector-Stewart Schools
- Buffalo-Hanover-Montrose Schools
- Bug-O-Nay-Ge-Shig School District
- Burnsville-Eagan-Savage School District
- Butterfield School District
- Byron School District
- Caledonia School District
- Cambridge-Isanti School District
- Campbell-Tintah School District
- Canby School District
- Cannon Falls Area Schools
- Carlton School District
- Cass Lake-Bena School District
- Cedar Mountain School District
- Centennial School District
- Central School District
- Chatfield School District
- Chisago Lakes School District
- Chisholm School District
- Chokio-Alberta School District
- Circle of Life Academy School District
- Clearbrook-Gonvick School District
- Cleveland School District
- Climax-Shelly School District
- Clinton-Graceville-Beardsley School District
- Cloquet School District
- Columbia Heights School District
- Comfrey School District
- Cook County School District
- Cromwell-Wright School District
- Crookston School District
- Crosby-Ironton School District

- Dassel-Cokato School District
- Dawson-Boyd School District
- Deer River School District
- Delano School District
- Detroit Lakes School District
- Dilworth-Glyndon-Felton School District
- Dover-Eyota School District
- Duluth Public Schools
- East Central School District
- East Grand Forks School District
- Eastern Carver County Public Schools
- Eden Prairie School District
- Eden Valley-Watkins School District
- Edgerton School District
- Edina Public Schools
- Elk River Area School District
- Ellsworth School District
- Ely School District
- Esko School District
- Eveleth-Gilbert School District
- Fairmont Area School District
- Faribault School District
- Farmington School District
- Fergus Falls School District
- Fertile-Beltrami School District
- Fillmore Central School District
- Fisher School District
- Floodwood School District
- Foley School District
- Fond du Lac Ojibwe School District
- Forest Lake School District
- Fosston School District
- Frazee-Vergas School District
- Fridley School District
- Fulda School District
- G.F.W. Schools
- Glencoe-Silver Lake School District
- Glenville-Emmons School District
- Goodhue School District
- Goodridge School District
- Granada Huntley East Chain School District
- Grand Meadow School District
- Grand Rapids School District
- Greenbush-Middle River School District
- Greenway School District
- Grygla School District
- Hancock School District
- Hastings School District
- Hawley School District
- Hayfield School District
- Hendricks School District
- Henning School District
- Herman-Norcross School District
- Hermantown School District
- Heron Lake-Okabena School District
- Hibbing School District
- Hill City School District
- Hills-Beaver Creek School District
- Hinckley-Finlayson School District
- Holdingford School District
- Hopkins Public Schools
- Houston Public Schools
- Howard Lake-Waverly-Winsted School District
- Hutchinson School District
- International Falls School District
- Inver Grove Heights School District
- Isle School District
- Ivanhoe School District
- Jackson County Central School District
- Janesville-Waldorf-Pemberton School District
- Jordan School District

- Kasson-Mantorville School District
- Kelliher School District
- Kenyon-Wanamingo School District
- Kerkhoven-Murdock-Sunburg School District
- Kimball School District
- Kingsland School District
- Kittson Central School District
- La Crescent-Hokah School District
- Lac Qui Parle Valley School District
- Lake Benton School District
- Lake City School District
- Lake Crystal-Wellcome Memorial School District
- Lake of the Woods School District
- Lake Park-Audubon School District
- Lake Superior School District
- Lakeview School District
- Lakeville Area Public Schools
- Lancaster School District
- Lanesboro School District
- Laporte School District
- Le Sueur-Henderson School District
- LeRoy-Ostrander School District
- Lester Prairie School District
- Lewiston-Altura School District
- Litchfield School District
- Little Falls School District
- Littlefork-Big Falls School District
- Long Prairie-Grey Eagle School District
- Luverne School District
- Lyle School District
- Lynd School District
- Mabel-Canton School District
- MACCRAY School District
- Madelia School District
- Mahnomon School District
- Mahtomedi School District
- Mankato School District
- Maple Lake School District
- Maple River School District
- Marshall County Central School District
- Marshall School District
- Martin County West School District
- McGregor School District
- Medford School District
- Melrose School District
- Menahga School District
- Mesabi East School District
- Milaca School District
- Milroy School District
- Minneapolis Public Schools
- Minneota School District
- Minnetonka School District
- Minnewaska School District
- Montevideo School District
- Monticello School District
- Moorhead School District
- Moose Lake School District
- Mora School District
- Morris School District
- Mounds View Public Schools
- Mountain Iron-Buhl School District
- Mountain Lake School District
- Murray County Central School District
- Nashwauk-Keewatin School District
- Nay-Ah-Shing School District
- Nett Lake School District
- Nevis School District
- New London-Spicer School District
- New Prague Area School District
- New Ulm School District
- New York Mills School District
- Nicollet School District

- Norman County East School District
- Norman County West School District
- North Branch School District
- North St. Paul-Maplewood-Oakdale School District
- Northfield School District
- Northland Community School District
- NRHEG School District
- Ogilvie School District
- Onamia School District
- Orono School District
- Ortonville School District
- Osakis School District
- Osseo Area Schools
- Owatonna School District
- Park Rapids School District
- Parkers Prairie School District
- Paynesville School District
- Pelican Rapids School District
- Pequot Lakes School District
- Perham-Dent School District
- Pierz School District
- Pillager School District
- Pine City School District
- Pine Island School District
- Pine Point School District
- Pine River-Backus School District
- Pipestone Area School District
- Plainview-Elgin-Millville School District
- Princeton School District
- Prior Lake-Savage School District
- Proctor School District
- Randolph School District
- Red Lake County Central Public Schools
- Red Lake Falls School District
- Red Lake School District
- Red Rock Central School District
- Red Wing Public Schools
- Redwood Area School District
- Renville County West School District
- Richfield Public Schools
- Robbinsdale Area Schools
- Rochester School District
- Rockford School District
- ROCORI School District
- Roseau School District
- Rosemount-Apple Valley-Eagan Public Schools
- Roseville Area Schools
- Rothsay School District
- Round Lake School District
- Royalton School District
- RTR Public Schools
- Rush City School District
- Rushford-Peterson School District
- Saint Paul Public Schools
- Sartell-St. Stephen School District
- Sauk Centre School District
- Sauk Rapids-Rice Public Schools
- Sebeka School District
- Shakopee Public Schools
- Sibley East Public Schools
- Sleepy Eye School District
- South Koochiching School District
- South St. Paul School District
- South Washington County Schools
- Southland School District
- Spring Grove School District
- Spring Lake Park School District
- Springfield School District
- St. Anthony-New Brighton School District
- St. Charles School District
- St. Clair School District

- St. Cloud Area School District
- St. Francis School District
- St. James School District
- St. Louis County School District
- St. Louis Park School District
- St. Michael-Albertville School District
- St. Peter School District
- Staples-Motley School District
- Stephen-Argyle Central School District
- Stewartville School District
- Stillwater Area School District
- Swanville School District
- Thief River Falls School District
- Tracy Area School District
- Tri-City United School District
- Tri-County School District
- Triton School District
- Truman School District
- Ulen-Hitterdal School District
- Underwood School District
- United South Central School District
- Upsala School District
- Verndale School District
- Virginia Public Schools
- Wabasha-Kellogg School District
- Wabasso School District
- Waconia School District
- Wadena-Deer Creek School District
- Walker-Hackensack-Akeley School District
- Warren-Alvarado-Oslo School District
- Warroad School District
- Waseca School District
- Watertown-Mayer School District
- Waterville-Elysian-Morristown School District
- Waubun-Ogema-White Earth Public Schools
- Wayzata Public Schools
- West Central Area School District
- West St. Paul-Mendota Heights-Eagan School District
- Westbrook-Walnut Grove School District
- Westonka School District
- Wheaton Area School District
- White Bear Lake School District
- Willmar School District
- Willow River School District
- Win-E-Mac School District
- Windom School District
- Winona Area School District
- Worthington School District
- Wrenshall School District
- Yellow Medicine East School District
- Zumbrota-Mazeppa School District