


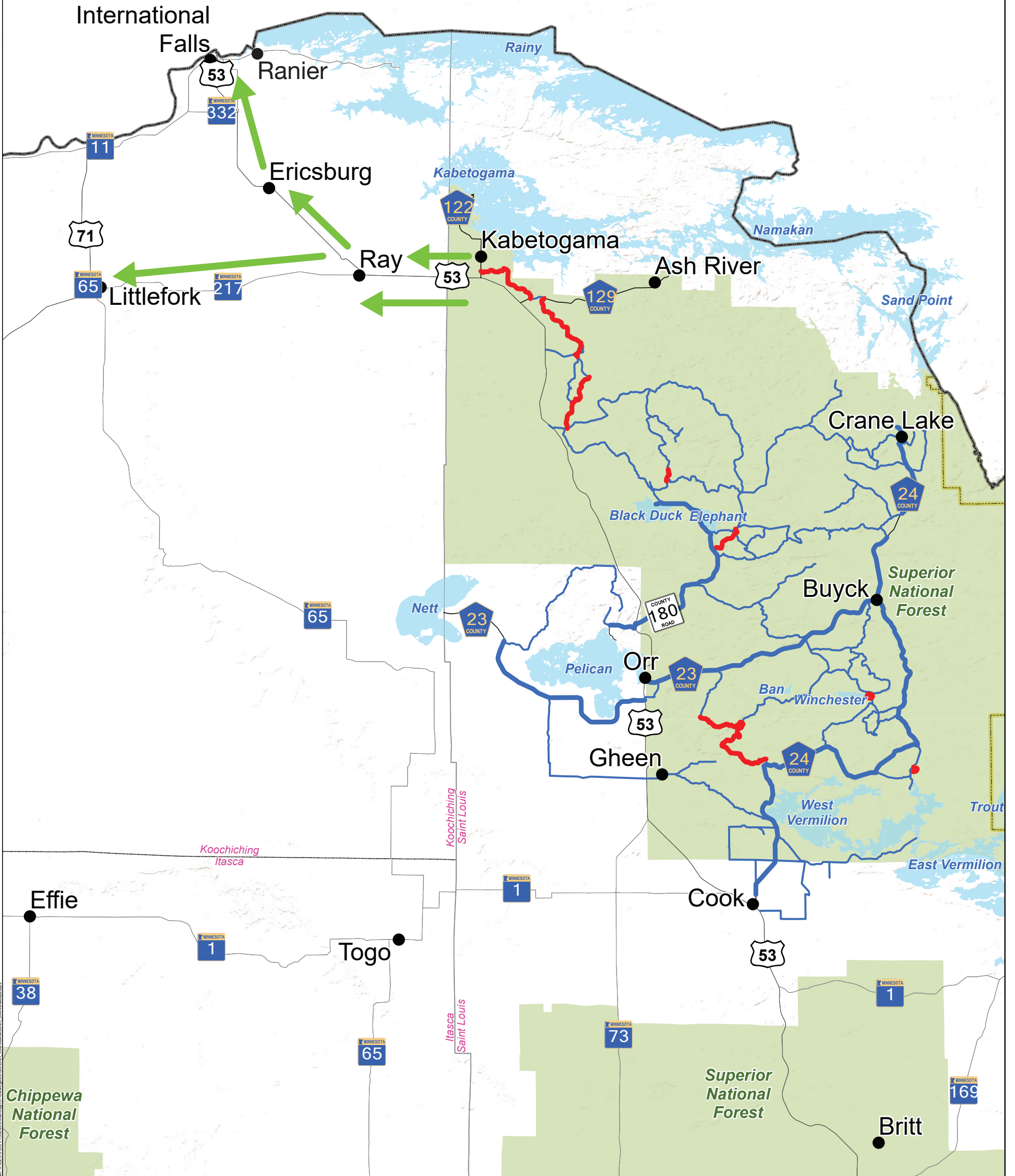

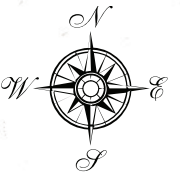
# \$500,000 VOYAGEUR COUNTRY ATV TRAIL DEDICATED ACCOUNT REQUEST



Voyageur Country ATV is beginning to plan Phase Two of our system connecting our current trails north to Ray, Ericsburg, Littlefork, and International Falls. The funding is needed for these items: estimated \$35,000 to identify potential alignments; \$125,000 for a contracted Phase Two EAW (Environmental Assessment Worksheet); and \$1,340,000 to begin engineering, design, environmental work, permitting, acquisition, and construction. Requests support \$150,000 federal RTP request application to be submitted in February. We have applied for other funding sources bonding, Federal RTP and IRRRB.

## Legend

- Current Trail System
- Corridor Routes
- 2022 Currently Funded New Segments
- Phase 2 Future Connections



3535 VADNAIS CENTER DR.  
ST. PAUL, MN 55110  
PHONE: (651) 490-2000  
FAX: (888) 908-8166  
TF: (800) 325-2055  
www.sehinc.com

Project: VCATV P-160654  
Print Date: 9/21/2021  
Map by: B. Tolser  
Projection: NAD83 UTM 15N  
Source: MNDNR, SEHINC, VCATV

## PHASE 2 FUTURE CONNECTIONS VOYAGEUR COUNTRY ATV SYSTEM St. Louis County, Minnesota

Figure  
1

This map is neither a legally recorded map nor a survey map and is not intended to be used as one. This map is a compilation of records, information, and data gathered from various sources listed on this map and is to be used for reference purposes only. SEH does not warrant that the Geographic Information System (GIS) Data used to prepare this map are error free, and SEH does not represent that the GIS Data can be used for navigational, tracking, or any other purpose requiring exacting measurement of distance or direction or precision in the depiction of geographic features. The user of this map acknowledges that SEH shall not be liable for any damages which arise out of the user's access or use of data provided.