

RESOLUTION OF STATE VETERANS SERVICE BUILDING COMMISSION
DESIGNATING AREA OF ENLARGED CAPITOL GROUNDS
PURSUANT TO LAWS 1945, CHAPTER 315

WHEREAS, Laws 1945, Chapter 315, Section 12 provides that tax forfeited lands which are held by the State in trust for the several taxing subdivisions of the State and which are within the boundaries of the enlarged Capitol grounds as fixed by the plan recommended to the Governor by the Governor's Advisory Committee or by the plan adopted by the Commission as provided in said Act, shall not be subject to sale or repurchase, and that upon application to the Commissioner of Taxation such lands shall be released from the lien of the State in favor of such taxing subdivisions, and

WHEREAS, the State Veterans Service Building Commission at its meeting held on June 25, 1945, adopted the plan as proposed by the Governor's War Memorial Advisory Committee, and

WHEREAS, under the said report it appears that certain areas immediately in front of the State Capitol building were to be immediately improved. It further appeared that other areas in the immediate vicinity of the State Capitol were to be considered areas for future improvement.


NOW THEREFORE BE IT RESOLVED by the State Veterans Service Building Commission that the boundaries of the enlarged Capitol grounds are hereby fixed and determined as follows:

Commencing at the intersection of Rice Street and University Avenue, thence east on University Avenue to Robert Street, thence south on Robert Street to Twelfth Street, thence west on Twelfth Street to Cedar Street, thence south on Cedar Street to College Avenue, thence west on College Avenue to Rice Street, thence northwest and north to point of beginning.

Commissioner Law moved the adoption of the said Resolution; Seconded by Commissioner Lund. Motion carried.

This is to certify that the foregoing Resolution was duly adopted by the State Veterans Service Building Commission, at its meeting held at the Court House and City Hall Building, City of St. Paul, County of Ramsey, State of Minnesota, on the 21st day of November, 1947.

Dated December 5, 1947

9761

John W. McConneloug, Secretary

9761
O.D.



STATE OF MINNESOTA
DEPARTMENT OF STATE
FILED
DEC 8 1947
Walter H. Johnson
Secretary of State.

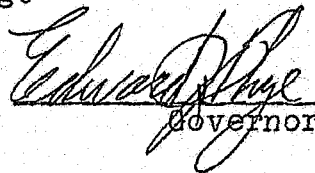
St. Paul, Minnesota
April 19, 1945

EXECUTIVE ORDERS


No. C-17

Pursuant to Laws 1945, Chapter 315, Section 11, Subdivision 1, I, Edward J. Thye, as Governor of Minnesota, do hereby create a Capitol area which shall encompass the area bounded as follows:

Commencing at the intersection of Rice Street and University Avenue, thence east on University Avenue to Robert Street, thence south on Robert Street to Twelfth Street, thence west on Twelfth Street to Cedar Street thence south on Cedar Street to College Avenue, thence west on College Avenue to Rice Street, thence northwest and north to point of beginning.


Governor

Attest:


Secretary of State

9761

9761

STATE OF MINNESOTA
DEPARTMENT OF STATE
FILED
APR 2 0 1945

Wm. H. Holm
Secretary of State.